

Mapped, edited, and published by the Geological Survey

Control by USGS, USC&GS, and USCE

Topography by photogrammetric methods from aerial photographs

taken 1949 and 1957, field annotated 1960. Map not field checked

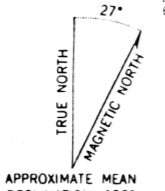
Universal Transverse Mercator projection, 1927 North American datum

10 000 foot grid based on Alaska coordinate system, zone 4


1000 meter Universal Transverse Mercator grid ticks,

zone 6, shown in blue


Gray land lines represent unsurveyed and unmarked locations



APPROXIMATE MEAN
DECLINATION, 1960



CONTOUR INTERVAL 100 FEET
DOTTED LINES REPRESENT 50 FOOT CONTOURS
DATUM IS MEAN SEA LEVEL



ANCHORAGE (C-5), ALASKA
N6130-W14830/15X22.5

FOR SALE BY U.S. GEOLOGICAL SURVEY
FAIRBANKS, ALASKA, 99701, DENVER, COLORADO, 80225 OR WASHINGTON, D. C. 20242
A FOLDER DESCRIBING TOPOGRAPHIC MAPS AND SYMBOLS IS AVAILABLE ON REQUEST

1960