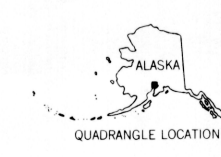
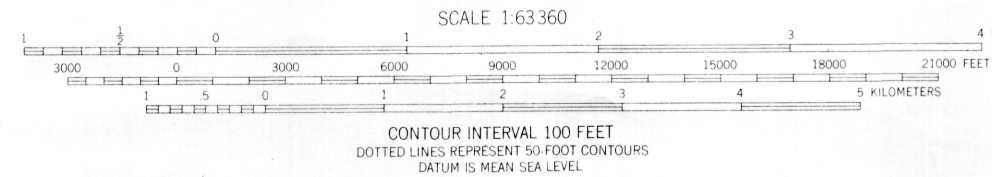
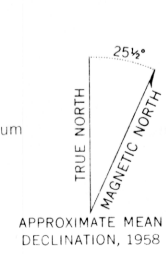


Mapped, edited, and published by the Geological Survey Control by USGS, USC&GS and USCE Topography by photogrammetric methods from aerial photographs taken 1952, field annotated 1958. Map not field checked Universal Transverse Mercator projection, 1927 North American datum 10,000 foot grid based on Alaska coordinate system, zone 4 1000 meter Universal Transverse Mercator grid ticks, zone 5, shown in blue Land lines represent unsurveyed and unmarked locations predetermined by the Bureau of Land Management Folio S 13, Seward Meridian Swamps, as portrayed, indicate only the wetter areas, usually of low relief, as interpreted from aerial photographs



ROAD CLASSIFICATION No roads or trails in this area

FOR SALE BY U. S. GEOLOGICAL SURVEY FAIRBANKS, ALASKA 99701, DENVER, COLORADO 80225, OR WASHINGTON, D. C. 20242 A FOLDER DESCRIBING TOPOGRAPHIC MAPS AND SYMBOLS IS AVAILABLE ON REQUEST

TYONEK (B-3), ALASKA N6115-W15045/15X22.5

1958 MINOR REVISIONS 1966