


TYONEK C-5

PDF 87-33-5H43
TYONEK (B-4) QUADRANGLE
ALASKA
1:63 360 SERIES (TOPOGRAPHIC)

TYONEK C-3

UNITED STATES
DEPARTMENT OF THE INTERIOR
GEOLOGICAL SURVEY



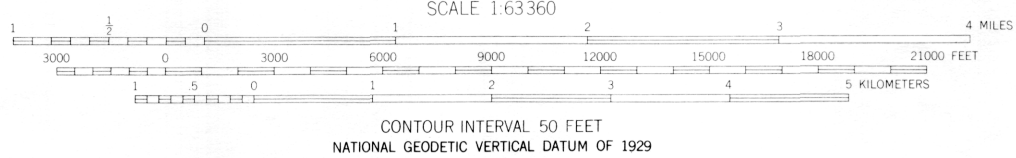
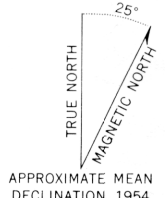
Mapped, edited, and published by the Geological Survey
Control by USGS

Topography by photogrammetric methods from aerial photographs
taken 1952, field annotated 1954. Map not field checked

Universal Transverse Mercator projection 1927 North American datum
10,000-foot grid based on Alaska coordinate system, zone 4
1000-meter Universal Transverse Mercator grid ticks,
zone 5, shown in blue

Gray land lines represent unsurveyed and unmarked locations
predetermined by the Bureau of Land Management
Folio S-13, Seward Meridian

Swamps, as portrayed, indicate only the wetter areas,
usually of low relief, as interpreted from aerial photographs
To place on the predicted North American Datum 1983 move
the projection lines 67 meters north and 121 meters east



ROAD CLASSIFICATION
No roads or trails in this area

FOR SALE BY U. S. GEOLOGICAL SURVEY
FAIRBANKS, ALASKA 99701, DENVER, COLORADO 80225, OR RESTON, VIRGINIA 22092
A FOLDER DESCRIBING TOPOGRAPHIC MAPS AND SYMBOLS IS AVAILABLE ON REQUEST

TYONEK (B-4), ALASKA
N6115-W15107.5 15x22.5

1954
MINOR REVISIONS 1970

TYONEK A-5

TYONEK A-3