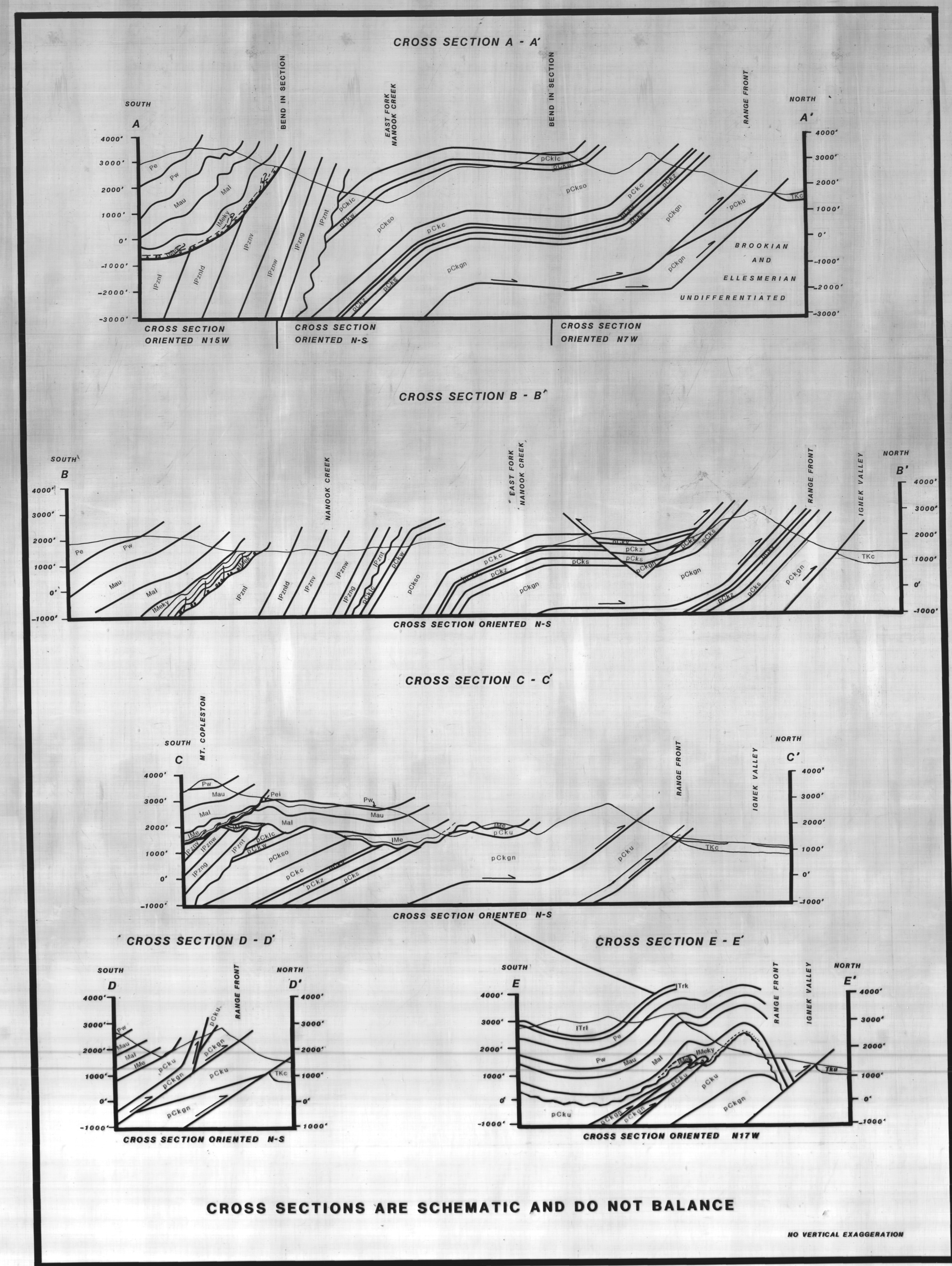
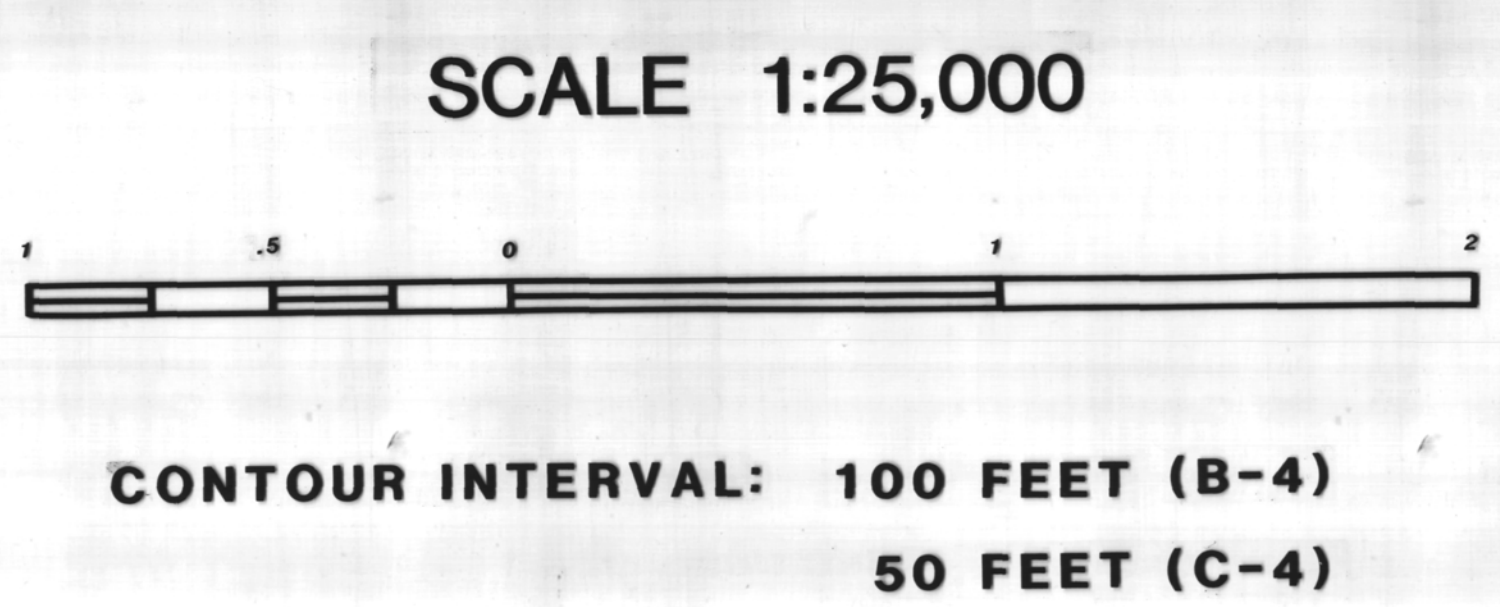
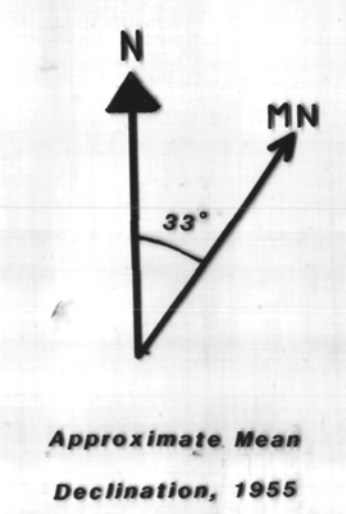


FOR EXPLANATION OF MAP SYMBOLS, SEE ACCOMPANYING TEXT

BASE ENLARGED FROM U.S. GEOLOGICAL SURVEY MT. MICHELSON QUADRANGLES B-4, C-4, ALASKA

THIS DOCUMENT HAS NOT RECEIVED OFFICIAL ADGGS REVIEW AND PUBLICATION STATUS



PRELIMINARY GEOLOGIC MAP OF THE WESTERN SHUBLIK MOUNTAINS, ARCTIC NATIONAL WILDLIFE REFUGE, NORTHEASTERN BROOKS RANGE, ALASKA

BY BARBARA S. TILL

1988

