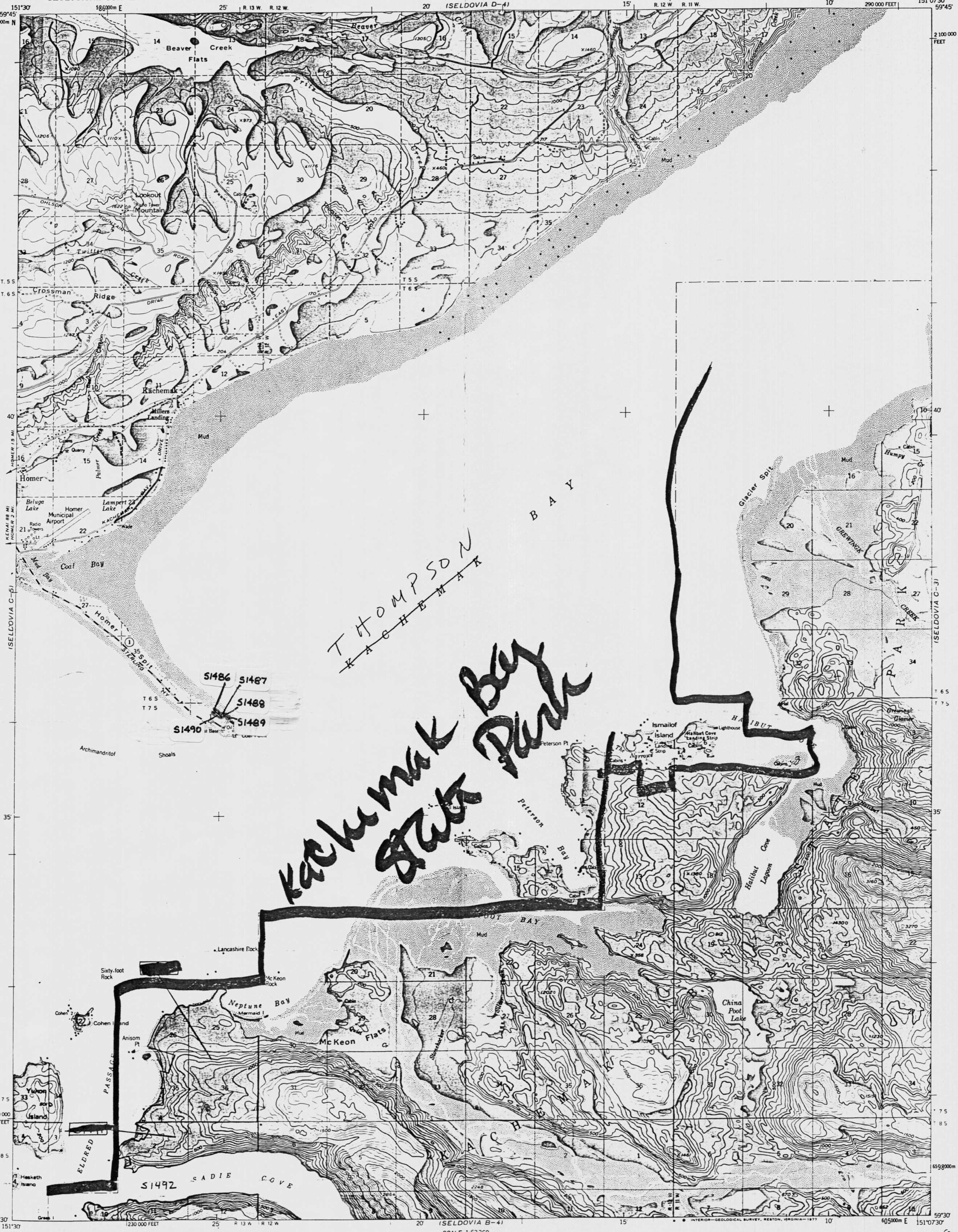


UNITED STATES  
DEPARTMENT OF THE INTERIOR  
GEOLOGICAL SURVEY

SELDOVIA (C-4) QUADRANGLE  
ALASKA-KENAI PENINSULA BOROUGH  
1:63 360 SERIES (TOPOGRAPHIC)



**KACHEMAK BAY PARK**

S1486 S1487  
S1488  
S1489  
S1490

S1492


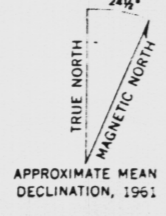
Mapped, edited, and published by the Geological Survey  
Control by USGS, USC&GS, and USCE

Topography by photogrammetric methods from aerial photographs  
taken 1951, and 1952, field annotated 1961. Map not field checked

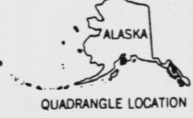
Selected hydrographic data compiled from USC&GS  
Charts 8531 (1959) and 8554 (1:200 000 scale, 1959). This  
information is not intended for navigational purposes

Universal Transverse Mercator projection, 1927 North American datum  
10,000-foot grid based on Alaska coordinate system, zone 4  
1000-meter Universal Transverse Mercator grid ticks,  
zone 5, shown in blue

Gray land lines represent unsurveyed and unmarked locations  
determined by the Bureau of Land Management



CONTOUR INTERVAL 100 FEET  
NATIONAL GEODETIC VERTICAL DATUM OF 1929  
DEPTH CURVES IN FEET-DATUM IS MEAN LOWER LOW WATER  
SHORELINE SHOWN REPRESENTS THE APPROXIMATE LINE OF MEAN HIGH WATER  
THE MEAN RANGE OF TIDE IS APPROXIMATELY 16 FEET



ROAD CLASSIFICATION

Medium-duty	Light-duty
Unimproved dirt	State Route

FOR SALE BY U. S. GEOLOGICAL SURVEY  
FAIRBANKS, ALASKA 99701, DENVER, COLORADO 80225, OR RESTON, VIRGINIA 22092  
A FOLDER DESCRIBING TOPOGRAPHIC MAPS AND SYMBOLS IS AVAILABLE ON REQUEST

SELDOVIA (C-4), ALASKA  
N5930-W15107.5/15X22.5