


UNITED STATES
DEPARTMENT OF THE INTERIOR
GEOLOGICAL SURVEY

CORDOVA (B-3) QUADRANGLE
ALASKA
1:63 360 SERIES (TOPOGRAPHIC)



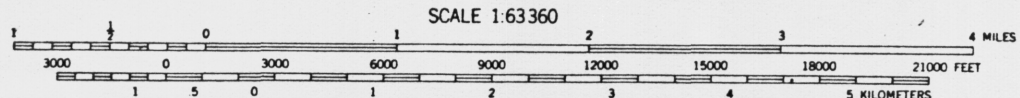
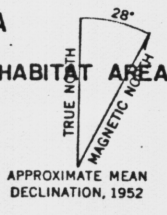
5,090.6 ac
\$1,272,650 to
\$1,527,180

Mapped, edited, and published by the Geological Survey
Control by USGS and USC&GS

LEGISLATIVE DESIGNATED AREA
Topography by USGS and USC&GS. Roads from aerial photographs taken 1950, field annotated 1952. Map not field checked.

CRITICAL HABITAT AREA AS 16.20.250
Universal Transverse Mercator grid based on Alaska coordinate system, zone 3
10,000-foot grid based on Alaska coordinate system, zone 3
1000-meter Universal Transverse Mercator grid ticks, zone 6, shown in blue

Land lines represent unsurveyed and unmarked locations predetermined by the Bureau of Land Management
Folios CR-6 and CR-10, Copper River Meridian
Swamps, as portrayed, indicate only the wetter areas, usually of low relief, as interpreted from aerial photographs



SCALE 1:63 360
CONTOUR INTERVAL 100 FEET
DOTTED LINES REPRESENT 50 FOOT CONTOURS
DATUM IS MEAN SEA LEVEL
SHORELINE SHOWN REPRESENTS THE APPROXIMATE LINE OF MEAN HIGH WATER
THE AVERAGE RANGE OF TIDE IS APPROXIMATELY 8 FEET



PROPERTY OF
STATUS GRAPHICS UNIT

ROAD CLASSIFICATION
CORDOVA (B3) 1972
Light-duty
Unimproved dirt
State Route

CORDOVA (B-3), ALASKA
N6015-W14445/15X22.5