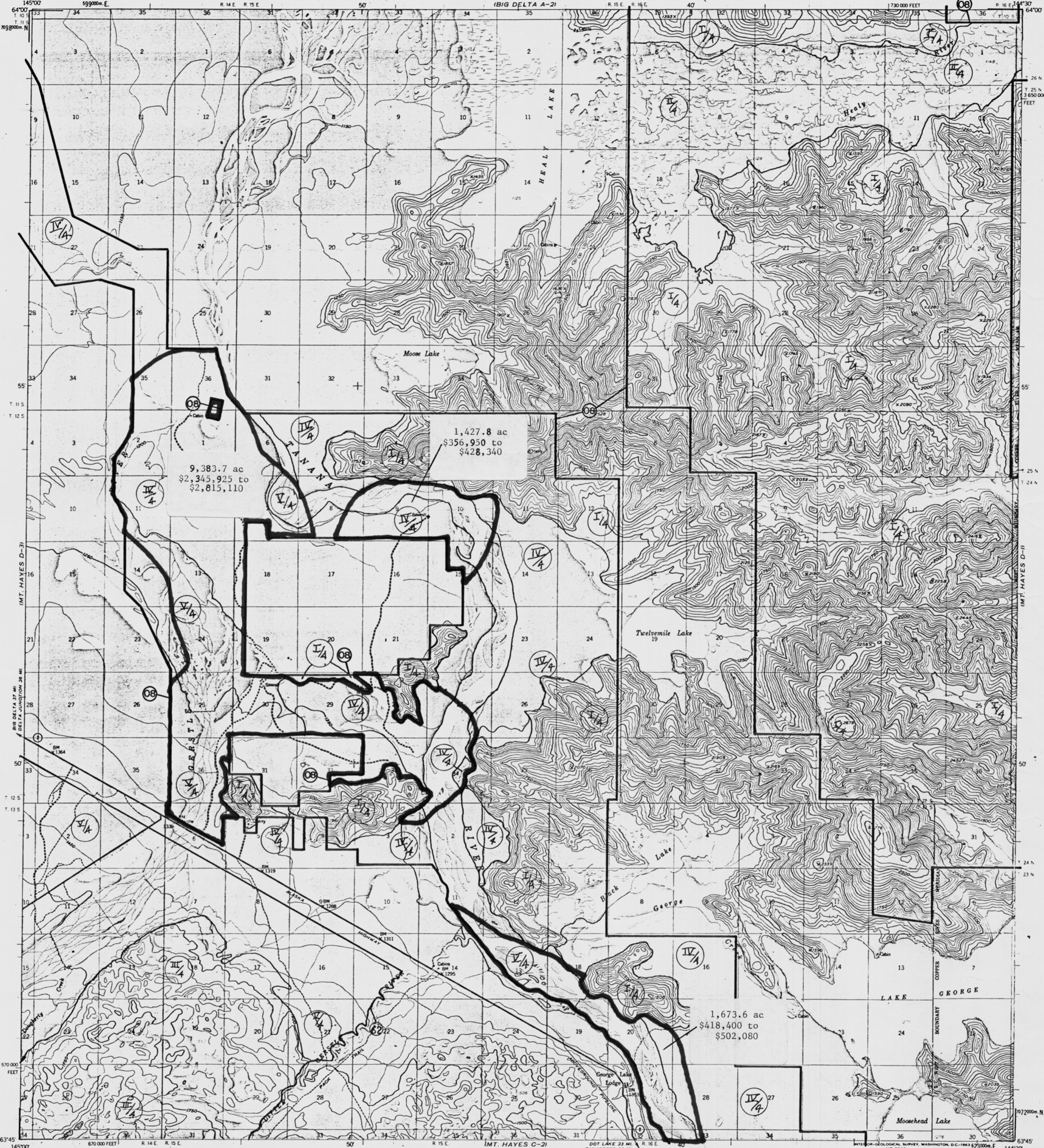
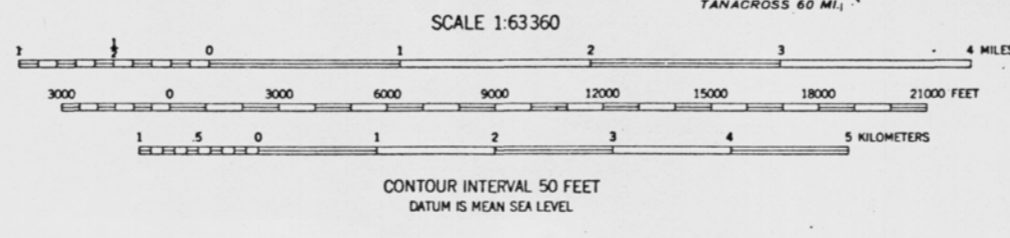
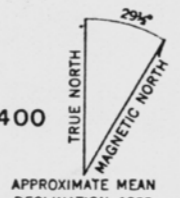


UNITED STATES
DEPARTMENT OF THE INTERIOR
GEOLOGICAL SURVEY

MT. HAYES (D-2) QUADRANGLE
ALASKA
1:63 360 SERIES (TOPOGRAPHIC)



Mapped, edited, and published by the Geological Survey
Control by USGS and USC&GS
Topography by photogrammetric methods from aerial photographs
taken 1954
LEGISLATIVE DESIGNATED AREA
Universal Transverse Mercator projection, 1927 North American datum
10,000-foot based Alaska coordinate system
1000-meter interval horizontal and vertical
zone 6, shown in blue
Land lines represent unsurveyed and unmarked locations
predetermined by the Bureau of Land Management
Folios F-9, Fairbanks Meridian and CR-1, Copper River Meridian
Swamps, as portrayed, indicate only the wetter areas,
usually of low relief, as interpreted from aerial photographs



ROAD CLASSIFICATION
MT. HAYES (D2), 1962
Medium-duty
Unimproved dirt
State Route

MT. HAYES (D-2), ALASKA
N6345-W14430/15X30

FOR SALE BY U.S. GEOLOGICAL SURVEY
FAIRBANKS, ALASKA DENVER 25, COLORADO WASHINGTON 25, D.C.
A FOLDER DESCRIBING TOPOGRAPHIC MAPS AND SYMBOLS IS AVAILABLE ON REQUEST

1955
MINOR REVISIONS 1962