

1,555.8 ac  
\$388,950 to  
\$466,740

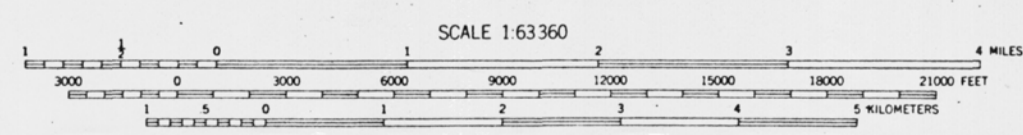
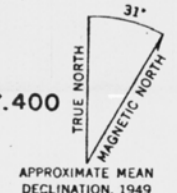
295.7 ac  
\$73,925 to  
\$88,710

157.4 ac  
\$39,350 to  
\$47,220

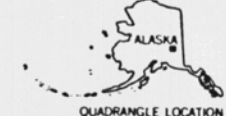
Mapped, edited, and published by the Geological Survey  
Control by USGS and USC&GS

Topography by photogrammetric methods from aerial photographs taken 1948.  
**LEGISLATIVE DESIGNATED AREA**  
Universal Transverse Mercator projection, 1927 North American datum  
10,000 foot  
**TANANA VALLEY STATE FOREST AS 41.17.400**  
1000 meter Universal Transverse Mercator grid ticks, zone 7, shown in blue

Land lines represent unsurveyed and unmarked locations predetermined by the Bureau of Land Management Folio CR 1, Copper River Meridian  
Swamps, as portrayed, indicate only the wetter areas, usually of low relief, as interpreted from aerial photographs



CONTOUR INTERVAL 100 FEET  
DOTTED LINES REPRESENT 50 FOOT CONTOURS  
DATUM IS MEAN SEA LEVEL



ROAD CLASSIFICATION  
**TANACROSS (B6), 1970**  
Medium-duty Light-duty  
Unimproved dirt  
State Route

TANACROSS (B-6), ALASKA  
N6315-W14330/15X30

FOR SALE BY U. S. GEOLOGICAL SURVEY  
FAIRBANKS, ALASKA 99701, DENVER, COLORADO 80225, OR WASHINGTON, D. C. 20242  
A FOLDER DESCRIBING TOPOGRAPHIC MAPS AND SYMBOLS IS AVAILABLE ON REQUEST

1949  
MINOR REVISIONS 1970