

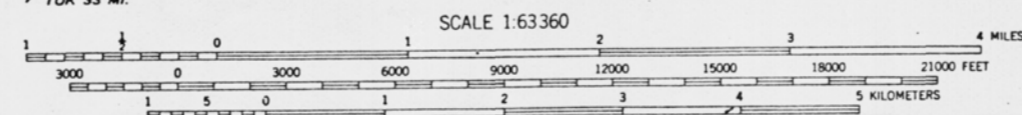
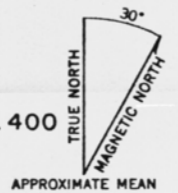
78.7 ac
\$19,675 to
\$23,610

9.6 ac
\$2,400 to
\$2,880

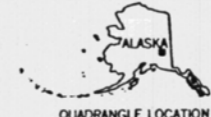
1,565.4 ac
\$391,350 to
\$469,620

Mapped, edited, and published by the Geological Survey
Control by USGS and USC&GS
Topography by photogrammetric methods from aerial photographs
taken 1954. **LEGISLATIVE DESIGNATED AREA**
Universal Transverse Mercator projection, 1927 North American datum
10,000 foot grid based on Alaska coordinate system, zone 2
1000 meter grid based on Alaska coordinate system, zone 7,
shown in blue

Gray land lines represent unsurveyed and unmarked locations
preetermined by the Bureau of Land Management
Folio CR-1, Copper River Meridian
Swamps, as portrayed, indicate only the wetter areas,
usually of low relief, as interpreted from aerial photographs



CONTOUR INTERVAL 100 FEET
DOTTED LINES REPRESENT 50-FOOT CONTOURS
NATIONAL GEODETIC VERTICAL DATUM OF 1929



ROAD CLASSIFICATION
TANACROSS (C6), 1982
Medium-duty
Unimproved dirt
State Route

TANACROSS (C-6), ALASKA
N6330-W14330/15X30

FOR SALE BY U.S. GEOLOGICAL SURVEY
FAIRBANKS, ALASKA 99701, DENVER, COLORADO 80225, OR RESTON, VIRGINIA 22092
A FOLDER DESCRIBING TOPOGRAPHIC MAPS AND SYMBOLS IS AVAILABLE ON REQUEST

1955
MINOR REVISIONS 1982