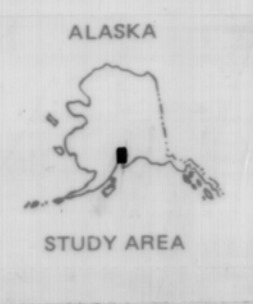
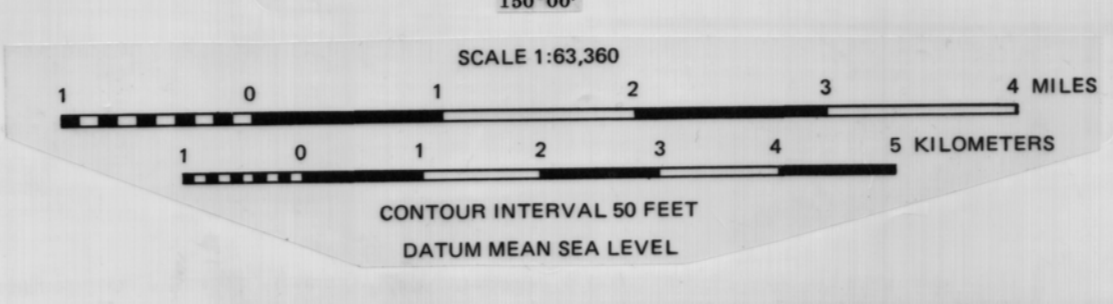
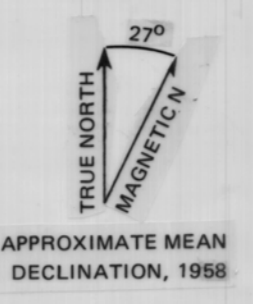




Base from U.S. Geological Survey Topographic Series, 1958, Topographic Sheet, Anchorage, Alaska, 1958 and part of Anchorage 3-N, 1952. Contouring from Alaska Division of Geological and Geophysical Surveys Open-File Report 150 and maps 195J through 195M. Cartography by M.A. Bedovich.



THIS REPORT HAS NOT BEEN REVIEWED FOR TECHNICAL CONTENT (EXCEPT AS NOTED IN TEXT) OR FOR CONFORMITY TO THE EDITORIAL STANDARDS OF DGGS

Refer to PDF 88-22A for Peat Analytical Results and Resource Data.

**PEAT RESOURCES OF THE HOUSTON-BIG LAKE AREA, SOUTHCENTRAL ALASKA**

by  
**S.E. Rawlinson**  
1988