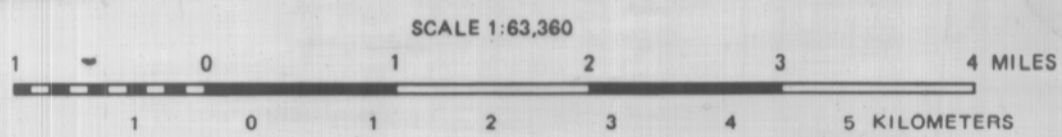



Topography from U.S. Geological Survey
Talkeetna Mountains B-2 quadrangle,
1:63,360 series.



Samples collected by K.H. Clautice, 1989-90; S.A. Liss and C.J. Nye, 1989;
E.E. Harris, W.G. Gilbert, T.K. Bundtzen, and J.K. Kline, assisted
by K.K. DePalma, 1990. Cartography by N.D. Bowman.

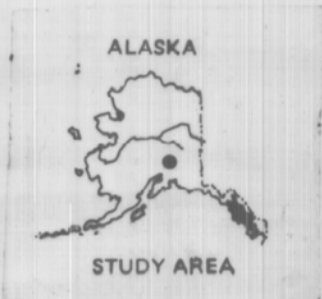
CONTOUR INTERVAL 100 FEET
DATUM MEAN SEA LEVEL



EXPLANATION

- 33700 Rock sample location
- 90kC26
- 33714s
- 90kC19s
- 3326sd
- 90kC40d
- 90H86p Pan concentrate sample location

THIS REPORT HAS NOT BEEN REVIEWED FOR
TECHNICAL CONTENT (EXCEPT AS NOTED IN
TEXT) OR FOR CONFORMITY TO THE
EDITORIAL STANDARDS OF DGGS



**SAMPLE LOCATION MAP TALKEETNA MOUNTAINS B-2 AND NORTHERN PORTION
OF TALKEETNA MOUNTAINS A-2 QUADRANGLES**

By

K.H. Clautice, E.E. Harris, S.A. Liss, J.K. Kline, T.K. Bundtzen,

W.G. Gilbert and C.J. Nye

