


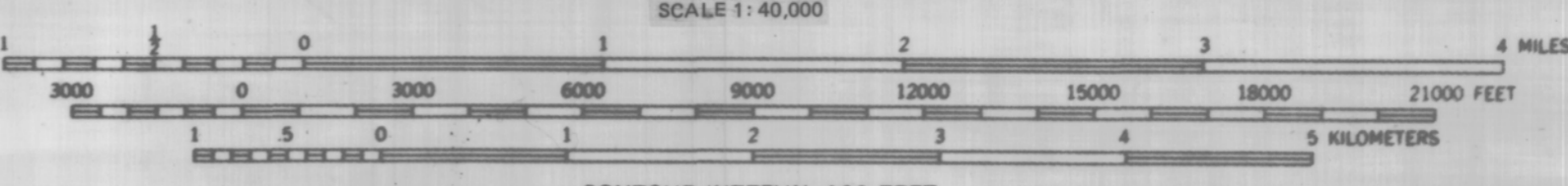
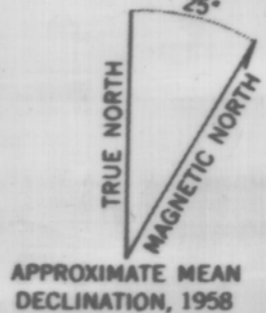
ALASKA DIVISION OF GEOLOGICAL & GEOPHYSICAL SURVEYS

TYONEK (D-7) QUADRANGLE
ALASKA-MATANUSKA-SUSITNA BOROUGH

TYONEK (D-6) QUADRANGLE
ALASKA-MATANUSKA-SUSITNA BOROUGH



Based on U.S. Geological Survey
Tyonek D-6 (1973) and Tyonek D-7 (1973)
Quadrangles, Alaska



SCALE 1:40,000
CONTOUR INTERVAL 100 FEET
DOTTED LINES REPRESENT 50 FOOT CONTOURS
DATUM IS MEAN SEA LEVEL

Geography by K.K. DePalma, (1991)



ROAD CLASSIFICATION
No roads or trails in this area

RECONNAISSANCE GEOLOGIC MAP OF TYONEK D-6 AND EASTERN D-7 QUADRANGLES, ALASKA

by D.N. Solie, W.G. Gilbert, E.E. Harris, J.T. Kline, S.A. Liss, and M.S. Robinson