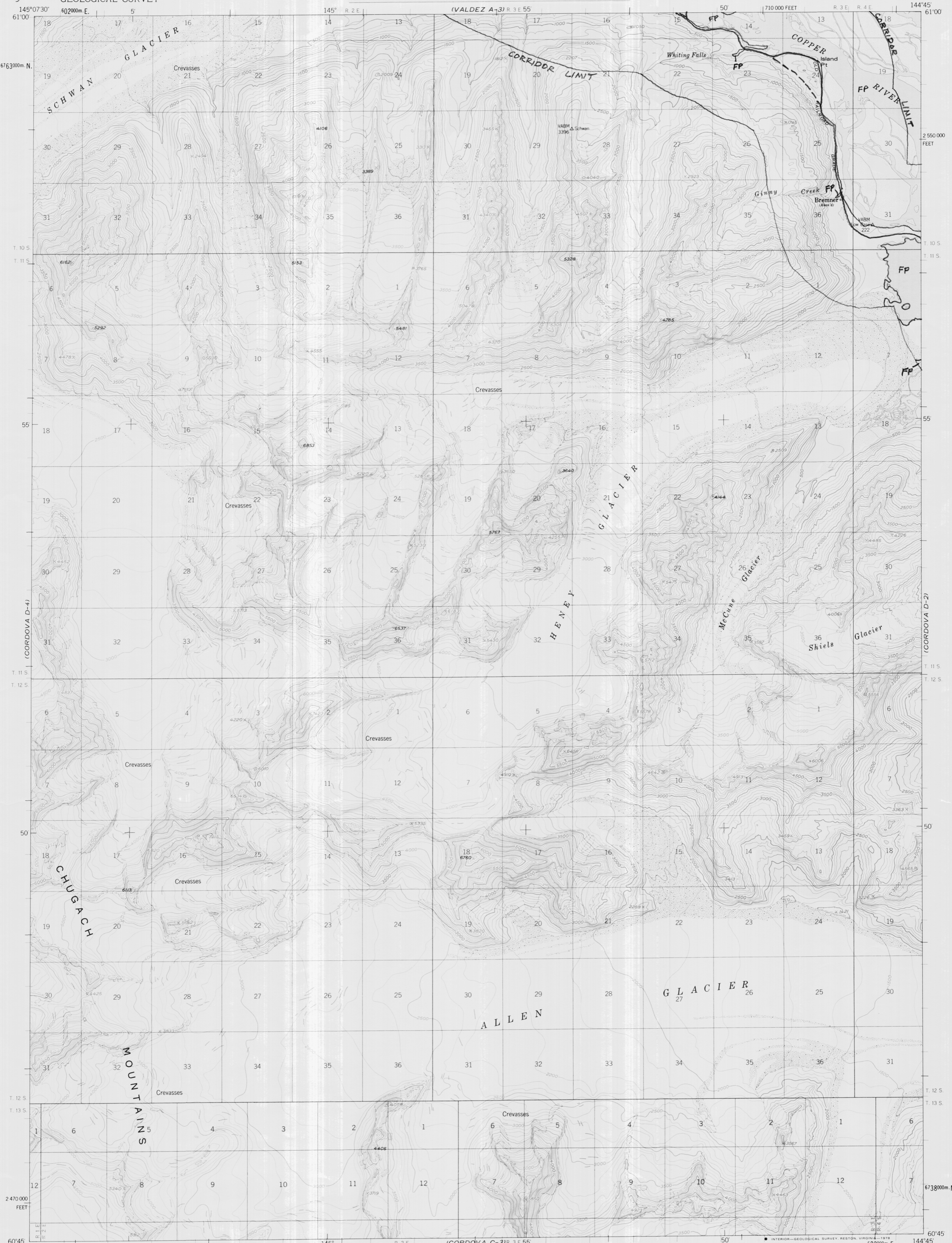



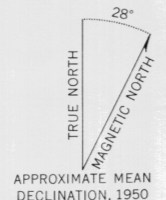
SHEET 4 of 11
COPPER RIVER HIGHWAY
ENVIRONMENTAL IMPACT STUDIES:
HYDROLOGIC ASPECTS
 by DNR/Division of Water
 Alaska Hydrologic Survey

UNITED STATES
 DEPARTMENT OF THE INTERIOR
 GEOLOGICAL SURVEY

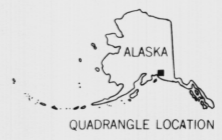
CORDOVA (D-3) QUADRANGLE
 ALASKA
 I:63 360 SERIES (TOPOGRAPHIC)



Mapped, edited, and published by the Geological Survey
 Control by USGS
 Topography by photogrammetric methods from aerial photographs
 taken 1950. Map not field checked
 Universal Transverse Mercator projection, 1927 North American datum
 10,000-foot grid based on Alaska coordinate system, zone 3
 1000-meter Universal Transverse Mercator grid ticks,
 zone 6, shown in blue
 Land lines represent unsurveyed and unmarked locations
 predetermined by the Bureau of Land Management
 Folio CR-6, Copper River Meridian



CONTOUR INTERVAL 100 FEET
 NATIONAL GEODETIC VERTICAL DATUM OF 1929



ROAD CLASSIFICATION
 Trails

CORDOVA (D-3), ALASKA
 N6045-W14445/15X22.5

FOR SALE BY U. S. GEOLOGICAL SURVEY
 FAIRBANKS, ALASKA 99701, DENVER, COLORADO 80225, OR RESTON, VIRGINIA 22092
 A FOLDER DESCRIBING TOPOGRAPHIC MAPS AND SYMBOLS IS AVAILABLE ON REQUEST

1950
 MINOR REVISIONS 1978