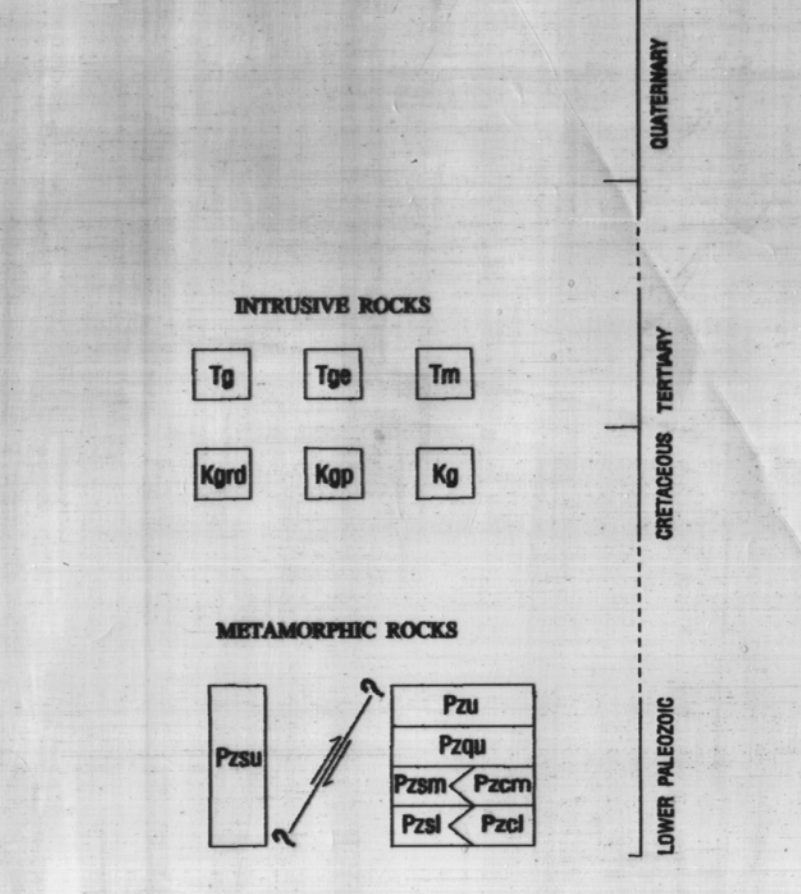



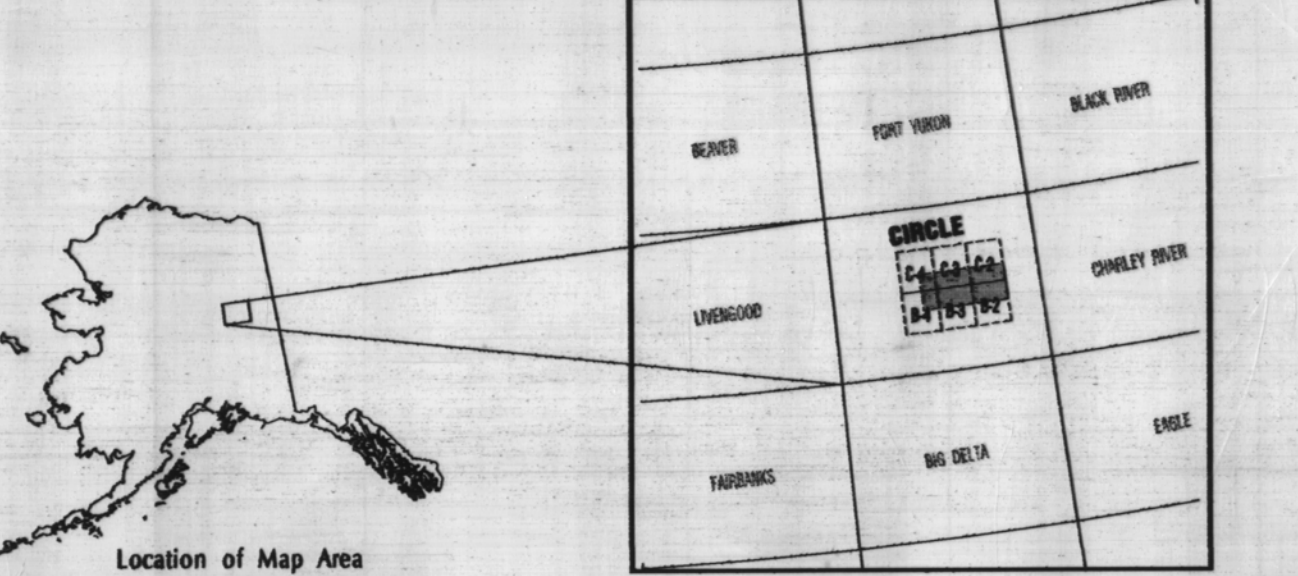
- INTRUSIVE ROCKS
MPPIC DIKE
MICHIGANIAN TERTIARY GRANITE
TERTIARY GRANITE
CRETACEOUS GRANITE
CRETACEOUS GRANITE PORPHYRY
CRETACEOUS GRANITE PORPHYRY
METAMORPHIC ROCKS
SCHIST
UPPER SCHIST
UPPER QUARTZITE
MIDDLE SCHIST AND QUARTZITE
LOWER SCHIST

CORRELATION OF MAP UNITS



MAP SYMBOLS

- Contact - dashed where inferred, dotted where inferred and concealed
High-angle fault - dashed where inferred; dotted where inferred and concealed; queried where uncertain
Low-angle fault - dashed where inferred; dotted where inferred and concealed; queried where uncertain



LOCATION MAP OF STREAM SEDIMENT SAMPLES COLLECTED IN THE CIRCLE MINING DISTRICT IN 1983

By

Milton A. Wiltse, Paul A. Metz, Mark S. Robinson, and DeAnne S. Pinney 1994

THIS REPORT HAS NOT BEEN REVIEWED FOR TECHNICAL CONTENT OR FOR CONFORMITY TO THE EDITORIAL STANDARDS OF DGGs