



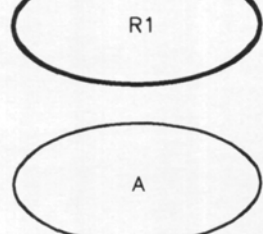


**INTERPRETATION MAP  
 OF THE RAMPART-MANLEY MINING DISTRICT**

1998

The interpretation is based on the geophysical parameters with support from geological maps, which were supplied by the State of Alaska.

**LEGEND**

-  F1 Fault
-  C1 Inferred Contact
-  M1 Magnetic Trend
-  R1 Highly Conductive Zone
-  A Lithologic Unit with Distinct Geophysical Signature

SCALE 1:63,360

