






See sheets 1 or 8 for correlation and description of map units


Structural Symbols

-  Strike and dip of foliation; elongation lineation
-  Geologic contacts, dashed where uncertain, dotted under alluvium
-  Normal faults: dots on downthrown side

Scale 1:42,240

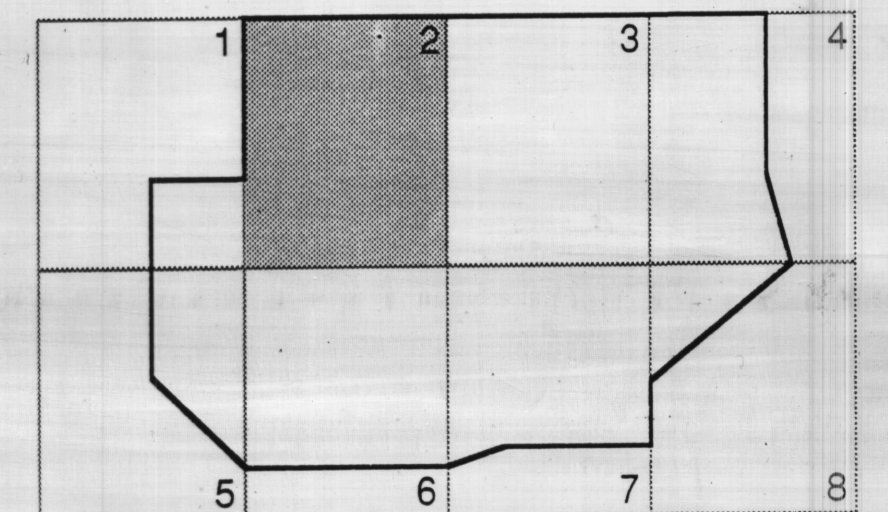
0 1 2 3 Kilometers

0 1 2 3 Miles



Geologic Map  
Teller A-2

2



# Geologic Map of the Kigluaik Mountains, Seward Peninsula, Alaska

Compiled by Jeffrey M. Amato