

















LAND STATUS AND MINING CLAIMS

For Petersville-Collinsville Geophysical Area, Alaska

Alaska Equal Area Projection
Scale: 1:8000

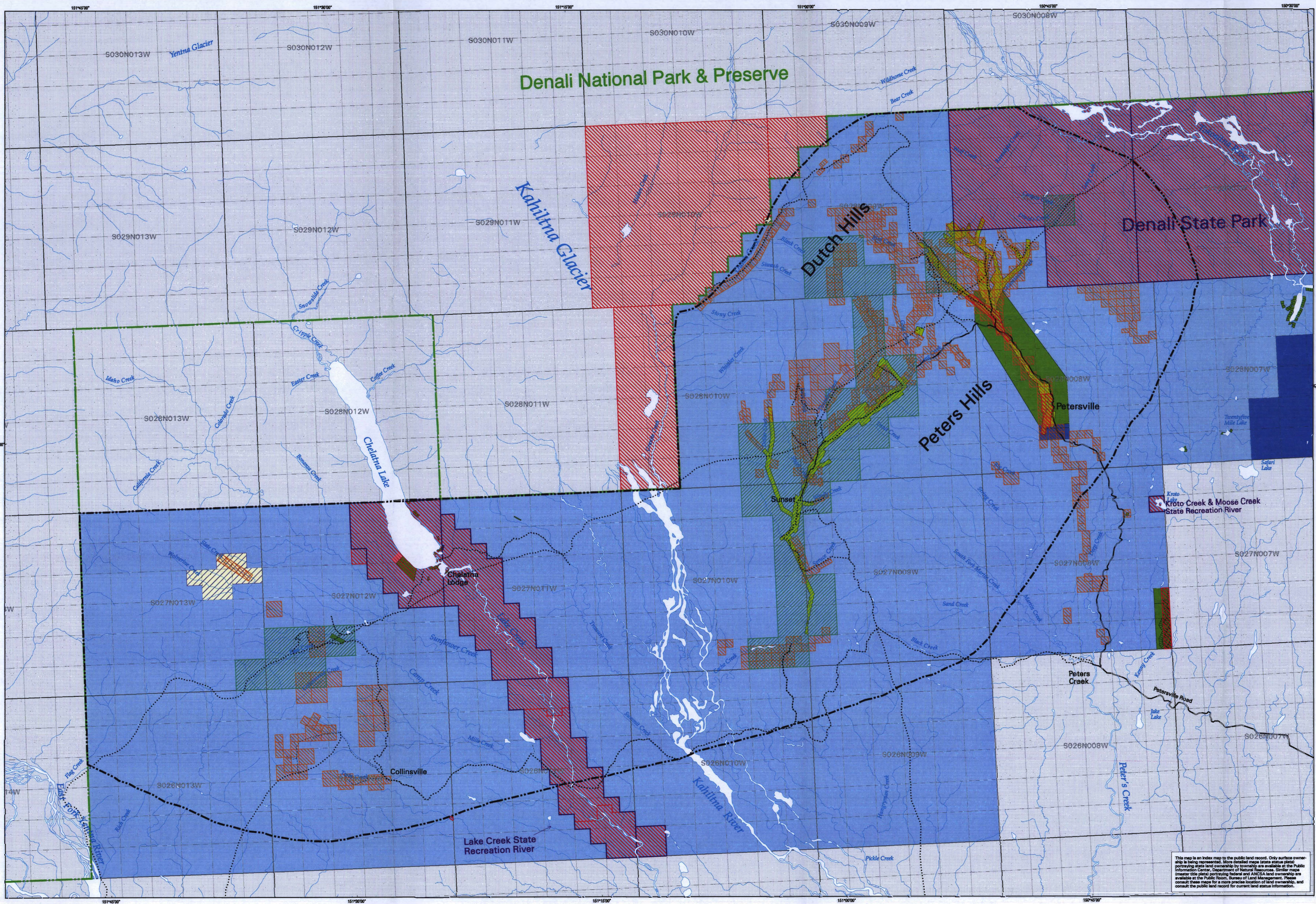
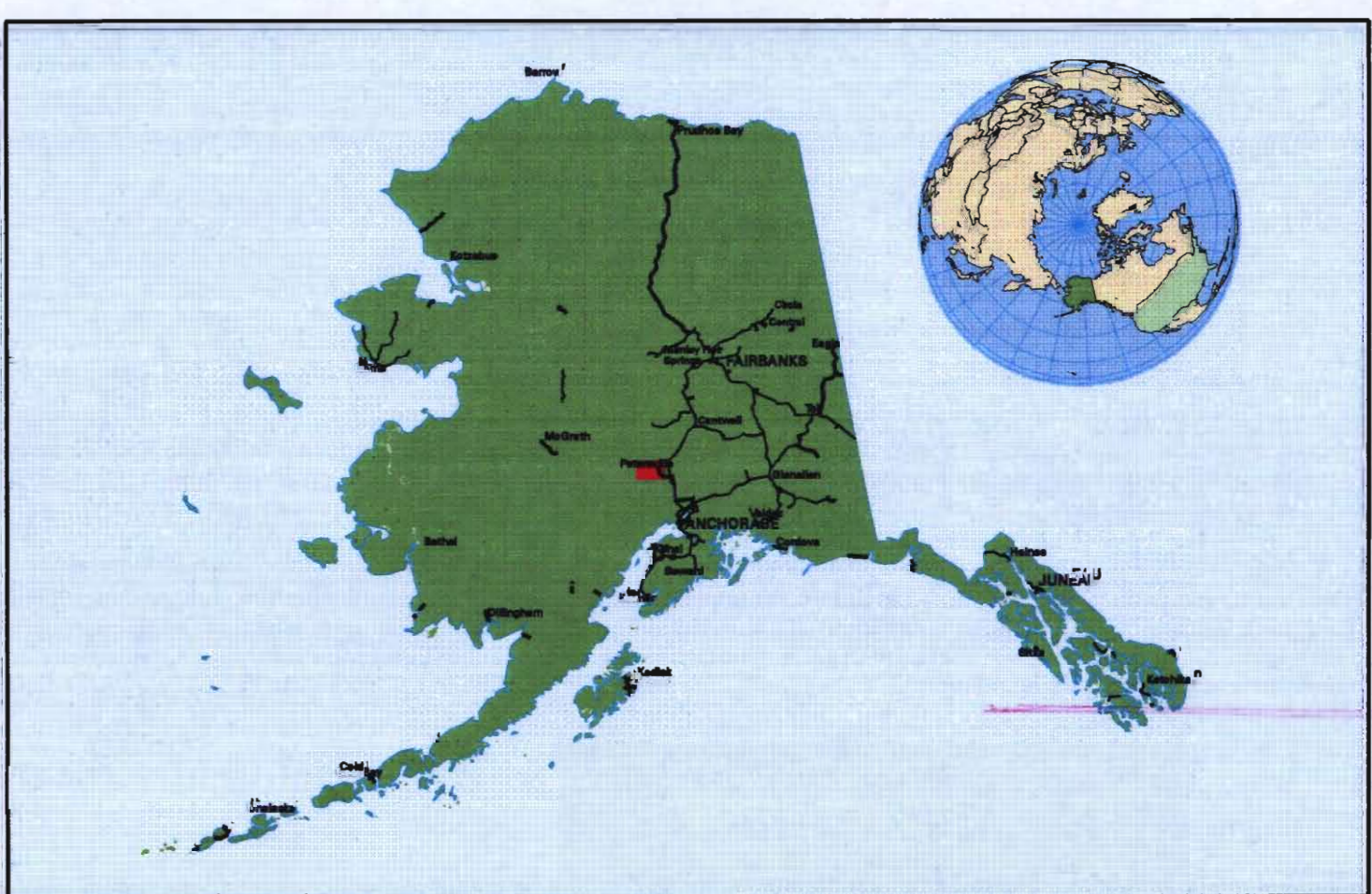
LEGEND

-  State Patented or Tentatively Approved within Petersville-Collinsville Geophysical Area
-  Municipal Lands
-  Native Allotments
-  Federal Lands
-  US Mineral Surveys
-  Private Surveys
-  Outside Project Area
-  State Selected
-  State Mining Claims and Prospecting Sites
-  Federal Mining Claims (Section-level resolution only)
-  Closed to Mineral Entry
-  Petersville-Collinsville Geophysical Area
-  Federal Conservation System Units
-  Legislatively Designated Area
-  RS 2477 Trails
-  Trails

Sources:
State Land Status - Alaska Department of Natural Resources, Land Records Information Section (ADNR, LRS). Based on original case files, Land Administration System (LAS) data and state status plots, and automated as part of the Land Status GIS Project. (October 1996)
State Legislatively Designated Areas - ADNR, Land Administration System.
State Mining Claims - ADNR, LRS. Based on original case files, Land Administration System (LAS) data and state status plots, and automated as part of the Land Status GIS Project. (October 1996)
Federal Mining Claims - Bureau of Land Management (Section-level resolution, November 1996)
Hydrography and Infrastructure - ADNR, LRS. Based on 1:63,360 USGS quadrangles and 1:250,000 USGS maps, and automated as part of the Land Status GIS Project.
RS 2477 Trails - ADNR (1996)
Township/Section grid is projected - refer to State Status Plot for survey information.

Produced by:
Alaska Department of Natural Resources
Division of Support Services
Land Records Information Section

In Cooperation with:
Division of Geological and Geophysical Surveys
Date Printed: February 27, 1997
Version: 1.1



This map is an index map to the public land record. Only surface ownership is being represented. More detailed maps (state status plots) portraying state land ownership by township are available at the Public Information Center, Department of Natural Resources. Similar maps (master title plots) portraying federal and ANCSA land ownership are available at the Public Information Bureau of Land Management. Please consult these maps for a more precise location of land ownership, and consult the public land record for current land status information.