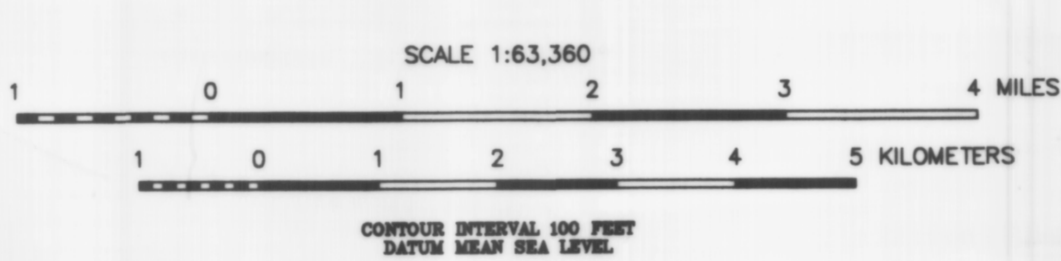
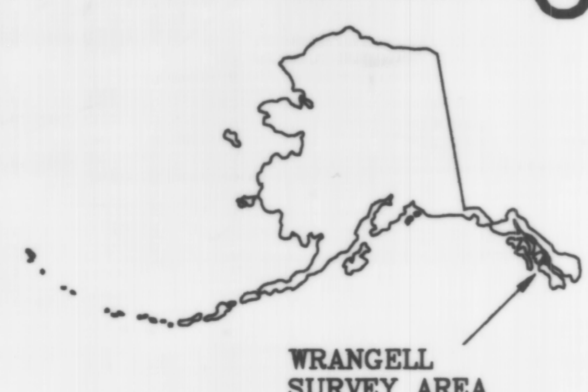


Base from U.S. Geological Survey Brufield Canal B-6, C-6, 1966; Petersburg B-1, 1955; C-1, 1955; Quadrangles, Alaska

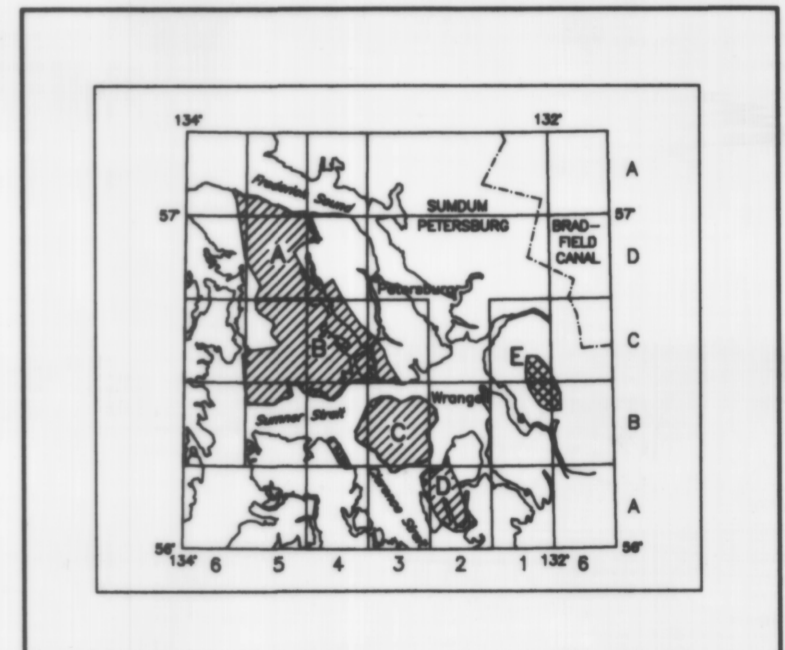


FLIGHT LINES OF THE STIKINE AREA, SOUTHEAST ALASKA

MAP E - GROUNDHOG BASIN 1997



LOCATION INDEX

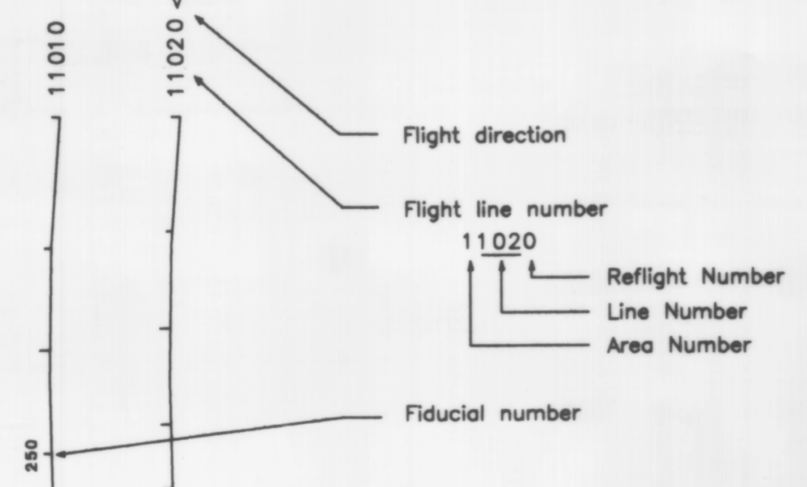


DESCRIPTIVE NOTES

The geophysical data were acquired with a DIGHEMTM Electromagnetic (EM) system, a Scintrex cesium magnetometer, and a Herz VLF system installed in an AS550B-2 Squirrel helicopter. In addition, the survey recorded data from a radar altimeter, GPS navigation system, 50/60 Hz monitors and video camera. Flights were performed at a mean terrain clearance of 200 feet along survey flight lines with a spacing of a quarter of a mile. Tie lines were flown perpendicular to the flight lines at intervals of approximately 3 miles.

A Sercel Real-Time Differential Global Positioning System (RT-DGPS) was used for both navigation and flight path recovery. The helicopter position was derived every 0.5 seconds using real-time differential positioning to a relative accuracy of better than 10 m. Flight path positions were projected onto the Clark 1866 (UTM) spheroid, 1927 North American datum using a central meridian (CM) of 135°, a north constant of 0 and an east constant of 500,000. Positional accuracy of the presented data is better than 10 m with respect to the UTM grid.

FLIGHT LINES



SURVEY HISTORY

This map has been compiled and drawn under contract between the State of Alaska, Department of Natural Resources, Division of Geological & Geophysical Surveys (DGGS), and WGM, Mining and Geological Consultants, Inc. Airborne geophysical data for the area were acquired by Geotrex-DigheM, a division of CGG Canada Ltd., in 1997. Funding for the project was provided by the U.S. Department of Interior Bureau of Land Management (BLM) and the City of Wrangell.

This map and other products from this survey are available by mail order or in person from DGGS, 794 University Ave., Suite 200, Fairbanks, Alaska, 99709. Some products are also available in person only at the BLM's Juneau Mineral Information Center, Mayflower Island, Juneau, AK.