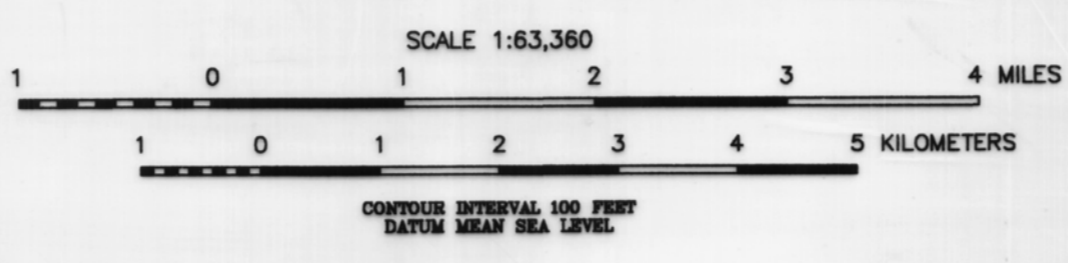


Base from U.S. Geological Survey Talkeetna Mountains 3-5, 1950; 3-2, 1949; C-5, 1950; C-6, 1946. Quadrangle, Alaska.



FLIGHT LINES OF THE IRON CREEK AREA, SOUTHCENTRAL ALASKA

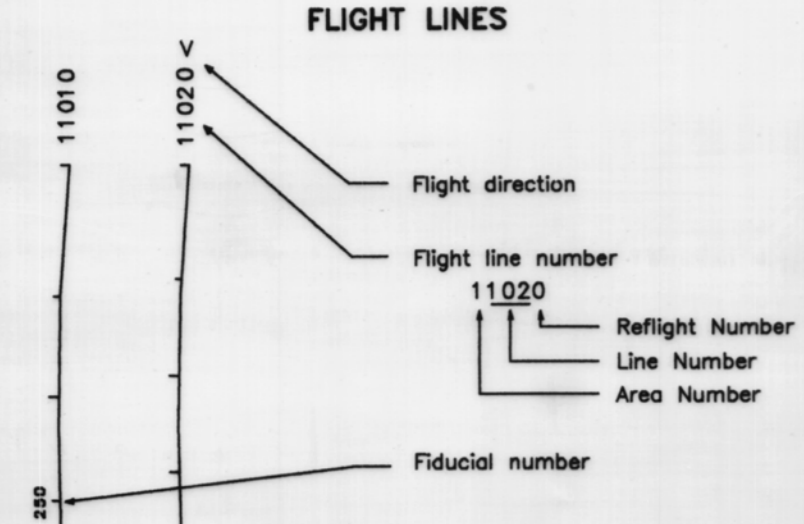
TALKEETNA MOUNTAINS QUADRANGLE
1998

DESCRIPTIVE NOTES

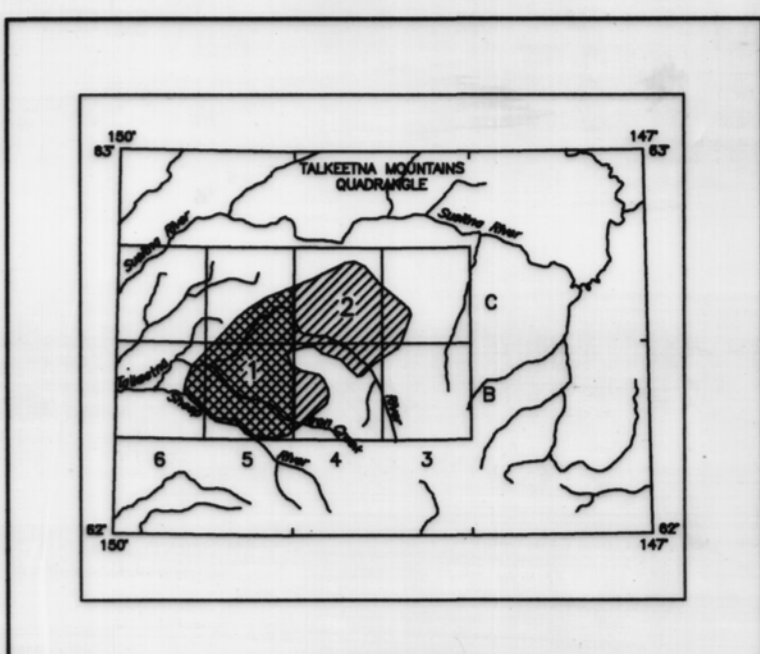
The geophysical data were acquired with a DIGHEM V Electromagnetic (EM) system, a Scintrex cesium magnetometer, and a Herz VLF system installed in an AS350B-2 Squirrel helicopter. In addition, the survey recorded data from a radar altimeter, GPS navigation system, 50/50 hz monitors and video camera. Flights were performed at a mean terrain clearance of 200 feet along survey flight lines with a spacing of a quarter of a mile. Tie lines were flown perpendicular to the flight lines at intervals of approximately 3 miles.

A Seracel Real-Time Differential Global Positioning System (RT-DGPS) was used for both navigation and flight path recovery. The helicopter position was derived every 0.5 seconds using real-time differential positioning to a relative accuracy of better than 10 m. Flight path positions were projected onto the Clark 1856 (UTM zone 6) spheroid, 1927 North American datum using a central meridian (CM) of 147, a north constant of 0 and an east constant of 500,000. Positional accuracy of the presented data is better than 10 m with respect to the UTM grid.

FLIGHT LINES



LOCATION INDEX



SURVEY HISTORY

This map has been compiled and drawn under contract between the State of Alaska, Department of Natural Resources, Division of Geological & Geophysical Surveys (DGG), and WGM Mining and Geological Consultants, Inc. Airborne geophysical data for the area were acquired by Geotrex-Digheim, a division of CGG Canada Ltd., in 1997.

This map and other products from this survey are available by mail order or in person from DGG, 794 University Ave., Suite 200, Fairbanks, Alaska, 99709.