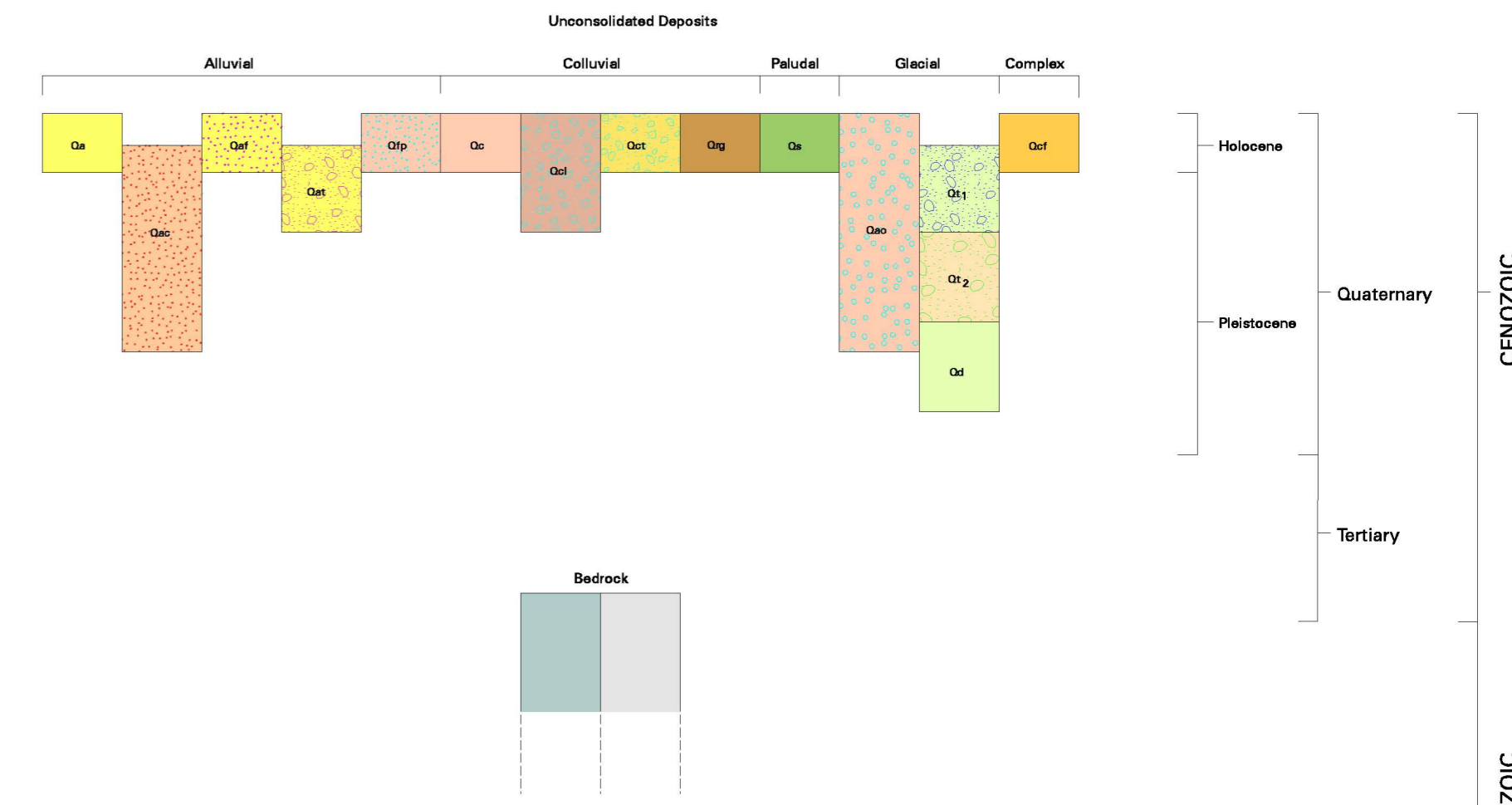


CORRELATION OF MAP UNITS

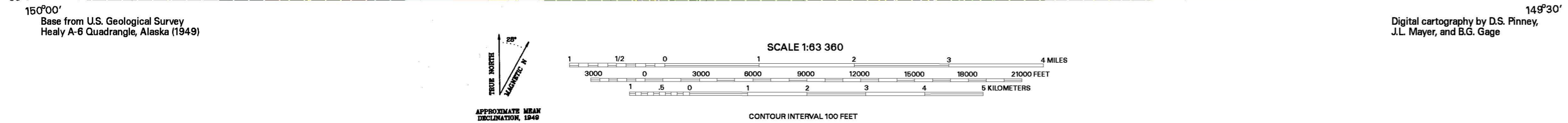
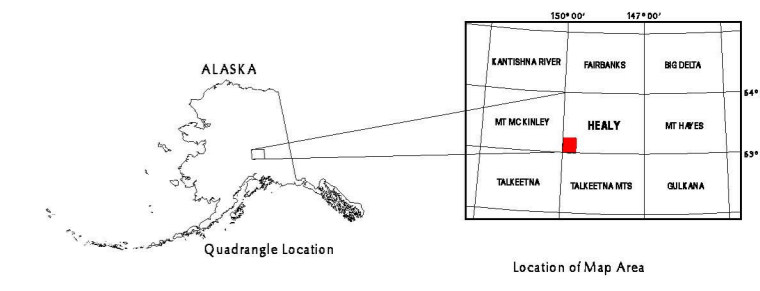


DESCRIPTION OF MAP UNITS

- Glacial ice
- Water
- Unconsolidated Deposits**
- Alluvial Deposits**
- Qa - Undifferentiated stream alluvium
- Qac - Abandoned-channel deposits
- Qaf - Alluvial fan deposits
- Qat - Terrace alluvium
- Qfp - Floodplain alluvium
- Colluvial Deposits**
- Qc - Undifferentiated colluvium
- Qcl - Landslide deposits
- Qct - Talus and rubble deposits
- Qrg - Rock-glacier deposits
- Paludal Deposits**
- Qs - Swamp deposits
- Glacial Deposits**
- Qao - Outwash alluvium
- Qt2 - Till of latest Holocene age
- Qt1 - Till of early to middle Holocene age
- Qd - Drift of late Wisconsin age
- Complex Deposits**
- Qcf - Colluvial-alluvial valley fill, fan and apron deposits
- Bedrock**
- Undifferentiated bedrock
- Thinly covered bedrock

MAP SYMBOLS


- Photogeologic contact
- Terrace riser-Hachures point downslope
- Snow and glacial ice contours on topographic base map



Digital cartography by D.S. Pinney, J.L. Mayer, and B.G. Gage

RECONNAISSANCE SURFICIAL-GEOLOGIC MAP OF THE HEALY A-6 QUADRANGLE, SOUTH-CENTRAL ALASKA

by
DeAnne S. Pinney
1999



The State of Alaska makes no express or implied warranties (including warranties for merchantability and fitness) with respect to the character, functions, or capabilities of the electronic services or products or their appropriateness for any user's purposes. In no event will the State of Alaska be liable for any incidental, indirect, special, consequential or other damages suffered by the user or any other person or entity whether from use of the electronic services or products, any failure thereof or otherwise, and in no event will the State of Alaska's liability to the Requestor or anyone else exceed the fee paid for the electronic service or product.

THIS REPORT HAS NOT BEEN REVIEWED FOR TECHNICAL CONTENT OR FOR CONFORMITY TO THE EDITORIAL STANDARDS OF DGGs