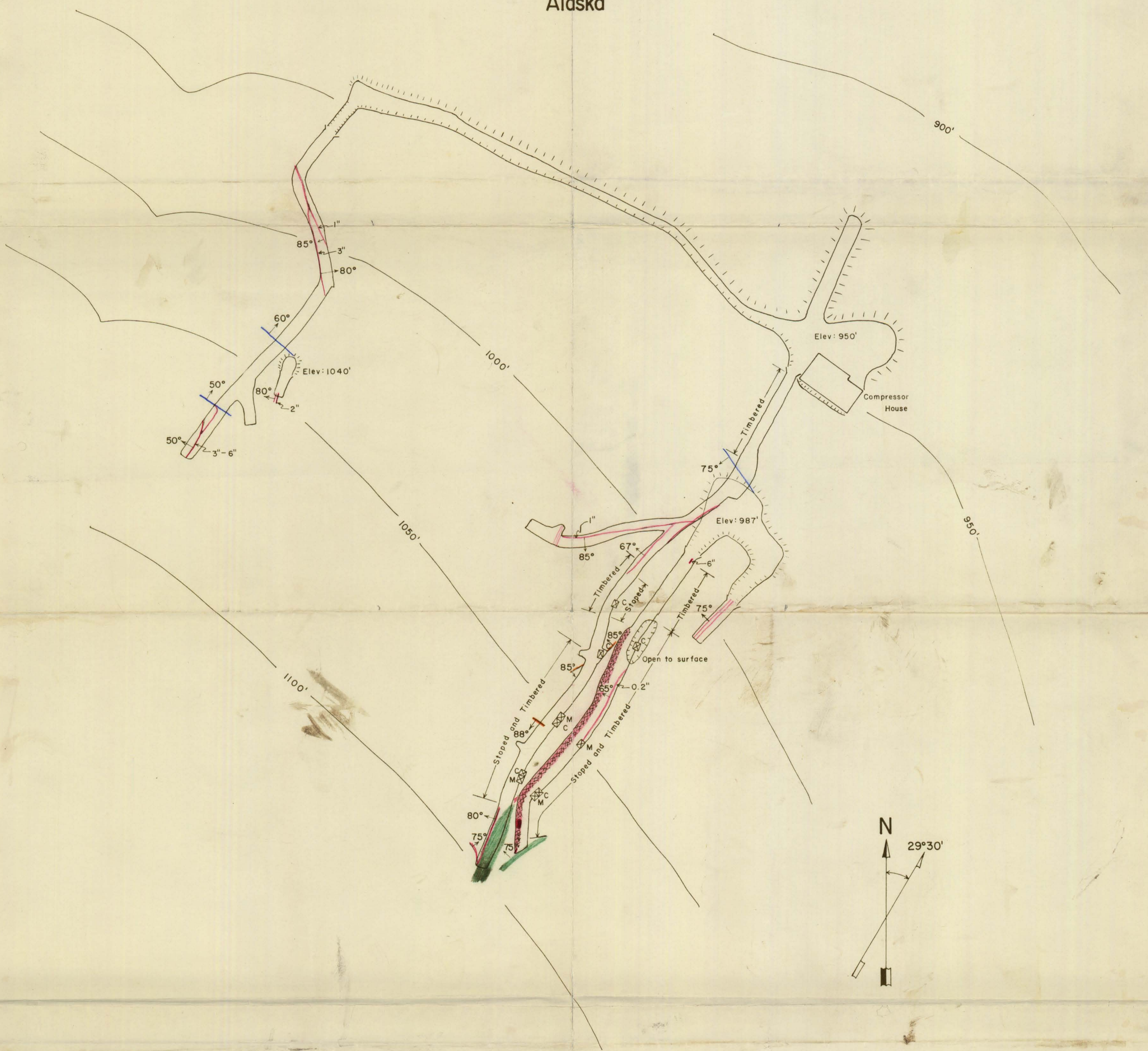




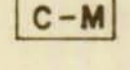
LEROY MINE

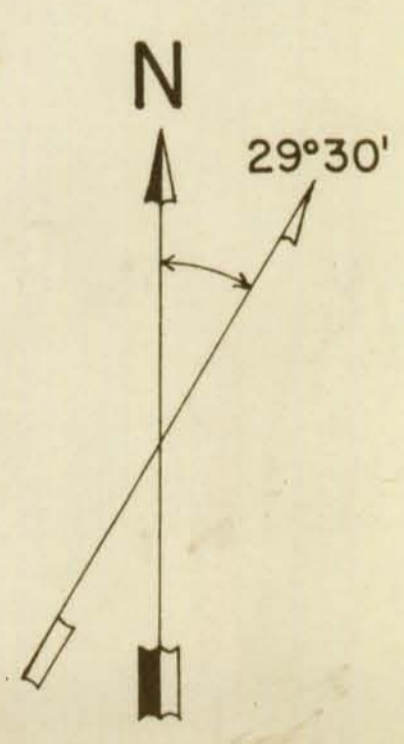
Glacier Bay

Alaska

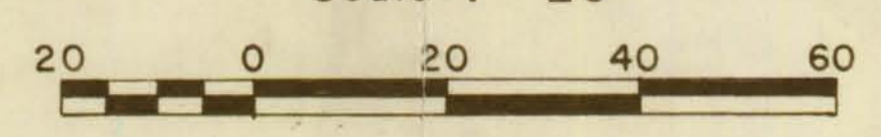


LEGEND

-  Vein
-  Fault
-  Greenstone Dike
-  Argillite
-  Diorite
-  Open stope below
-  Chute - Manway



Scale: 1" = 20'



PE 111-4

Territorial Department of Mines
 Juneau, Alaska
 Sketch by: Howard M. Fowler
 Associate Mining Engineer
 Date: December 1, 1950