

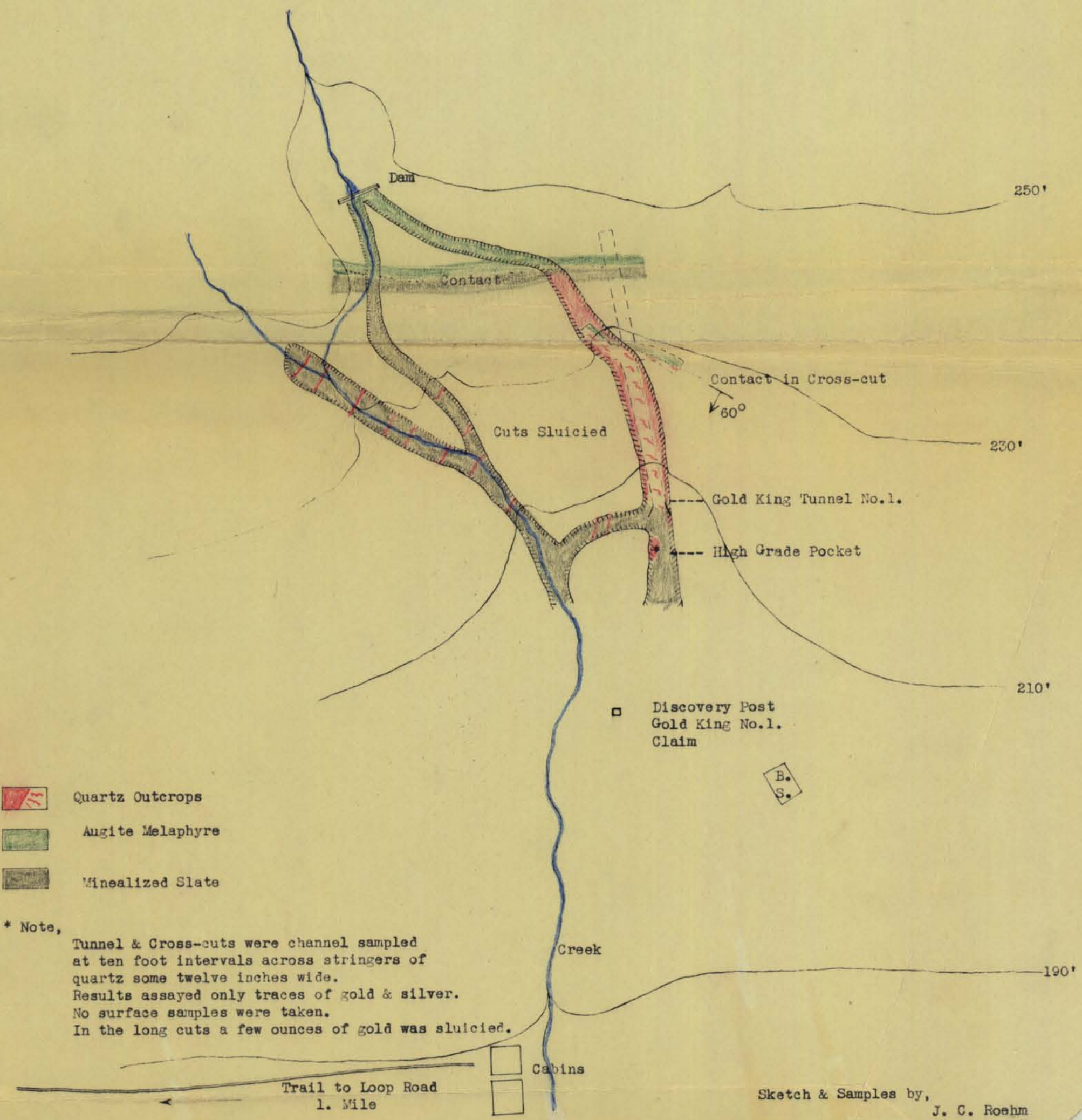
TERRITORIAL DEPARTMENT OF MINES  
Juneau, Alaska  
May 25, 1937




Plate No.1.

Sketch of  
GOLD KING TUNNEL NO.1.  
(Dull & Stephens)  
Surface & Underground Workings  
Gold King Group  
Juneau Gold Belt  
Alaska

Owners,  
J. Berg, A Zenger  
& C. Tripp

> North



-  Quartz Outcrops
-  Augite Melaphyre
-  Minealized Slate

\* Note,  
Tunnel & Cross-cuts were channel sampled  
at ten foot intervals across stringers of  
quartz some twelve inches wide.  
Results assayed only traces of gold & silver.  
No surface samples were taken.  
In the long cuts a few ounces of gold was sluiced.

PE 112-6

Sketch & Samples by,  
J. C. Roehm  
Associate Engineer