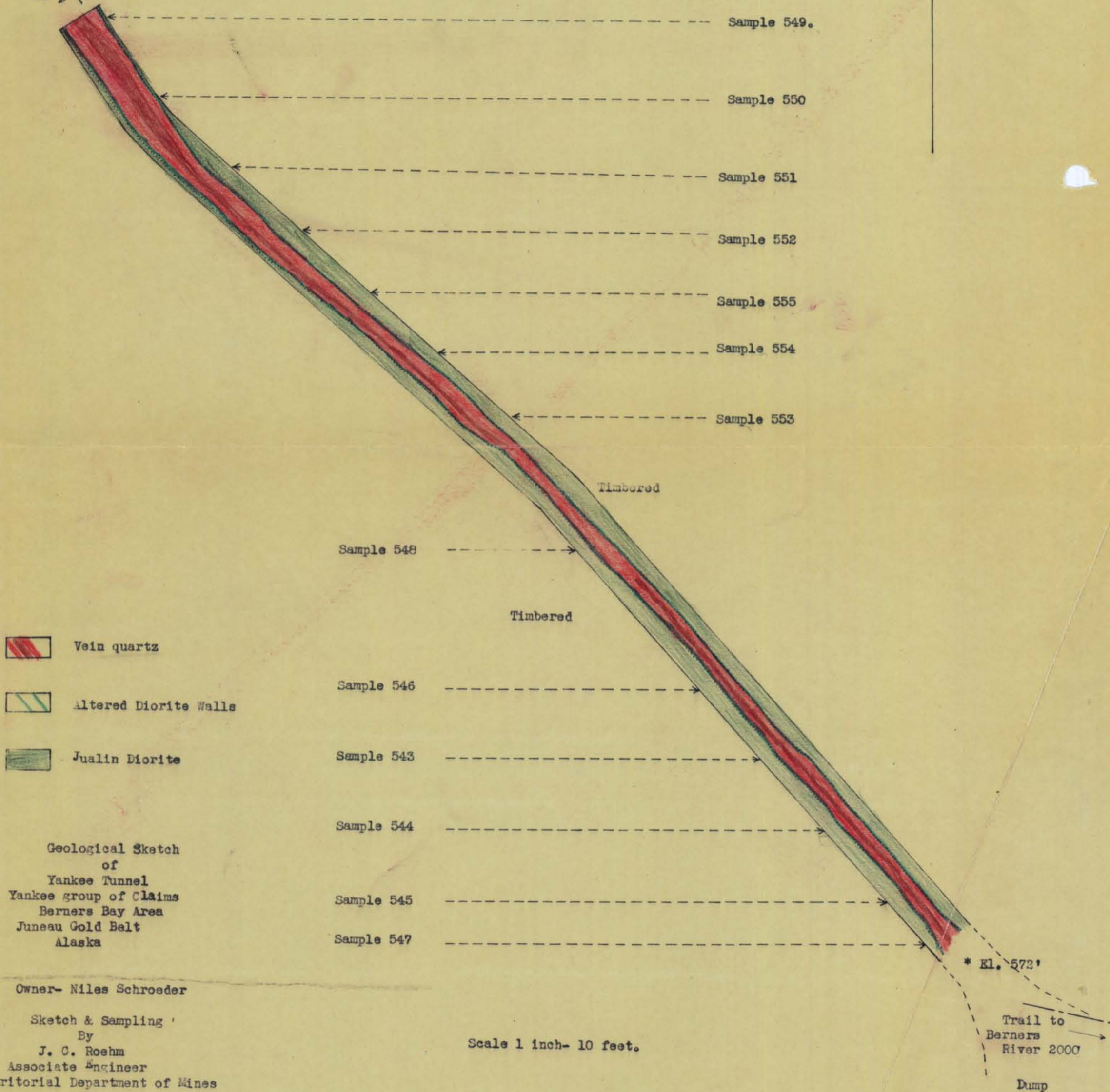





October 31, 1938

North



84° N. 41° W.



-  Vein quartz
-  Altered Diorite Walls
-  Jualin Diorite

Geological Sketch  
of  
Yankee Tunnel  
Yankee group of Claims  
Berners Bay Area  
Juneau Gold Belt  
Alaska

Owner- Niles Schroeder

Sketch & Sampling  
By

J. C. Roehm  
Associate Engineer  
Territorial Department of Mines

Scale 1 inch- 10 feet.

Assays

By

Territorial Assay Office  
Ketchikan, Alaska

\* El. 572'

Trail to  
Berners  
River 2000

Dump