

June 21, 1938

Plate No. 1

Geological Sketch  
of  
surface workings

PORTLAND GROUP

(Libe Property)


Helm Bay

Alaska

Scale 1" = 40'

By  
J. C. Roehm  
Associate engineer

South



320'

260'

240'

200'

160'

120'

1800' to Beach

66°

Slip fault

Cut No. 4

4 to 6" Quartz Vein

Short curved  
quartz  
lenses

Cut  
No. 3.

Cut No. 2

Reported Assay  
\$12 across 4"  
Gold & Silver


Cut No. 1


Disc.  
Post.

N40°W

Upper Terminal  
old Aerial  
Tram

Old Pipe  
Line

 Quartz Veins &  
Irregular Lenses

 Schisted Greenstone

Portland tunnel

Compressor House

Old Mill

Powder House

Cabin

Aneroid & Brunton

Contour Interval 40'

