

June 21, 1938

PE 119-13

Plate No. 2

Geological Sketch
of
Underground Workings

PORTLAND GROUP

(Libe Property)

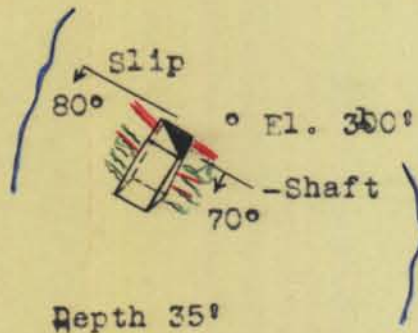
Helm Bay

Alaska

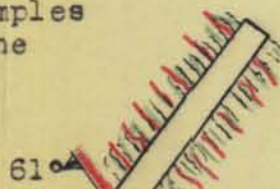
Owner B. Libe

Ketchikan, Alaska

South





Channel Samples
across zone
\$1 to \$3
per ton
gold.

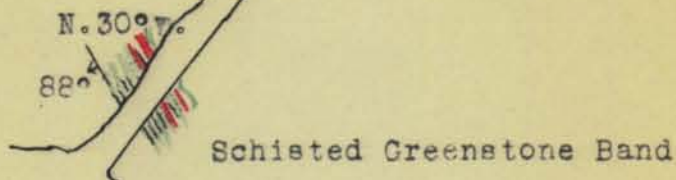


Mineralized Schist Zone
Irregular veins and bunches
Of quartz

Slip & 2" Quartz Vein
Strike N. 35° W.

Banded Greenstone Schist

-  Quartz Veins in Greenstone Schist.
-  Greenstone schist



Portland Tunnel
El. 160'

Scale 1" = 40'

By J. C. Boehm
Associate Engineer