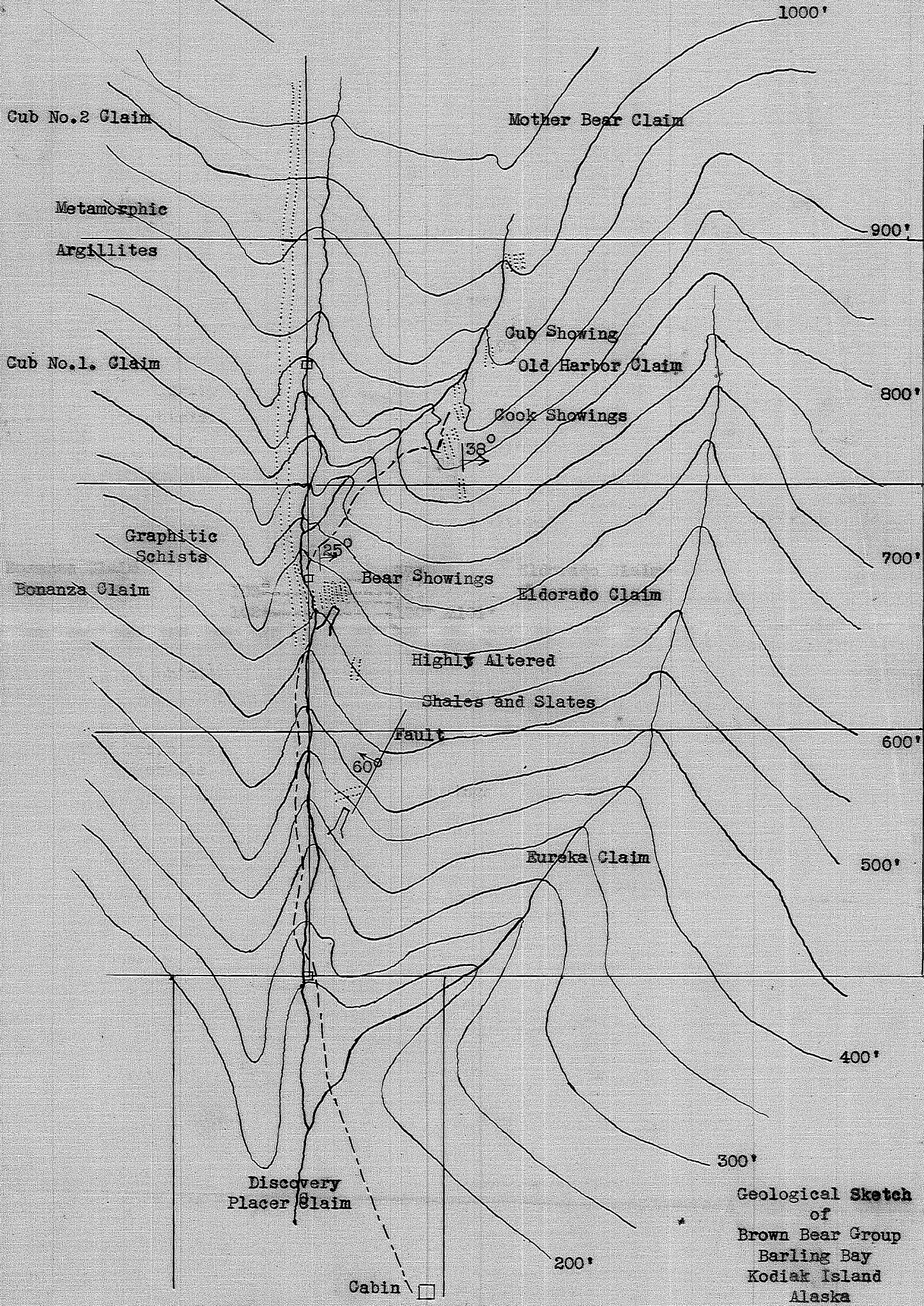


TERRITORIAL DEPARTMENT OF MINES
 Juneau, Alaska
 Oct. 11, 1936.

Plate No.1.

Property of
 Fred Henton, R.E. Krautiter,
 N. Christiansen, & C. Cook
 Old Harbor
 Kodiak, Island

North



Geological Sketch
 of
 Brown Bear Group
 Barling Bay
 Kodiak Island
 Alaska

Aneroid & Brunton

Contour Interval 50'

Scale 1" = 300'



Basic Dike



Aplite Dike



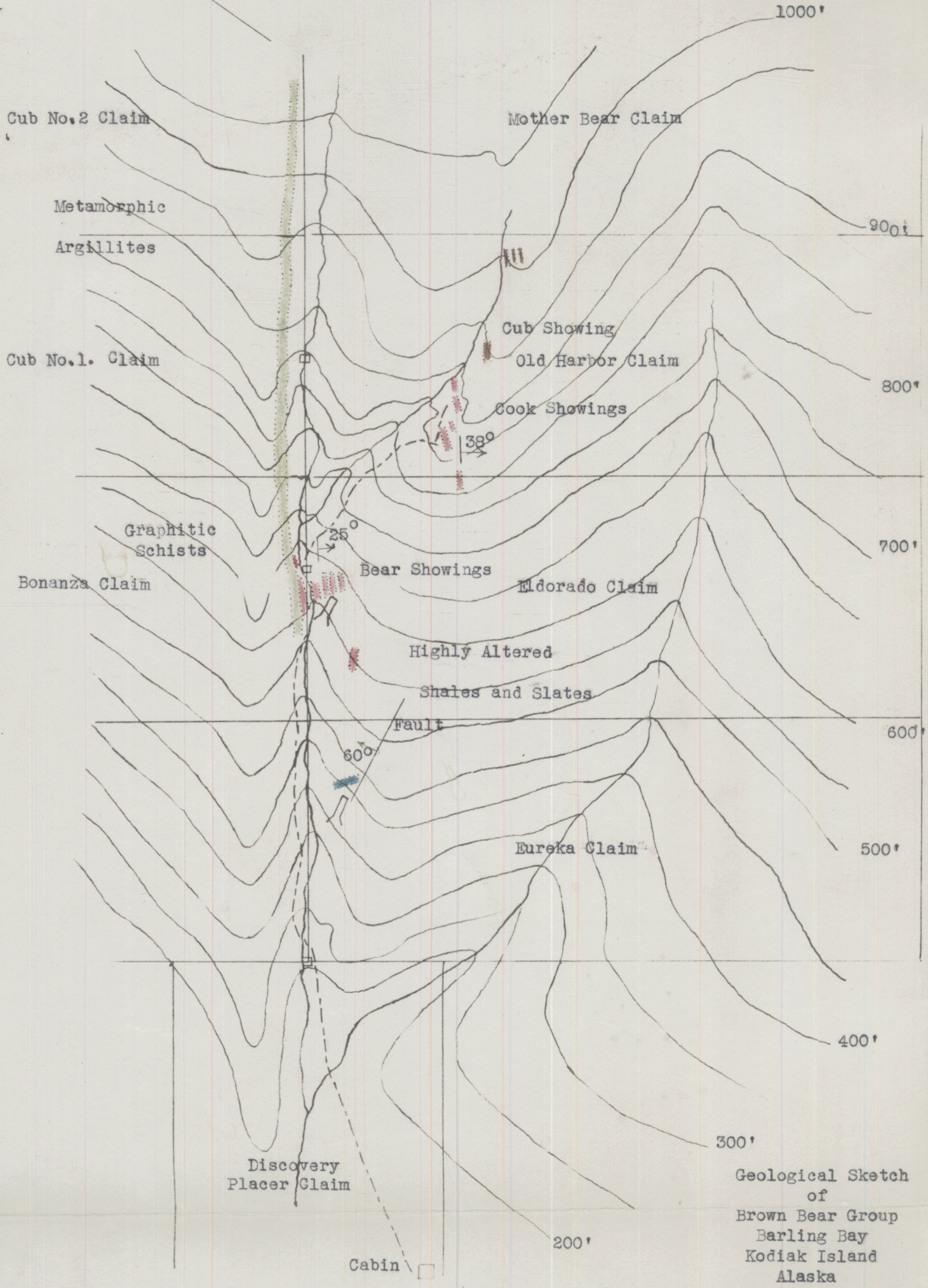
Porphyry Dike



Quartz Veins

North

Property of
Fred Henton, R.E. Krautiter,
N. Christiansen, & C. Cook
Old Harbor
Kodiak, Island




Aneroid & Brunton


Contour Interval 50'


Scale 1" = 300'

Geological Sketch
of
Brown Bear Group
Barling Bay
Kodiak Island
Alaska


Basic Dike


Aplite Dike


Porphyry Dike


Quartz Veins