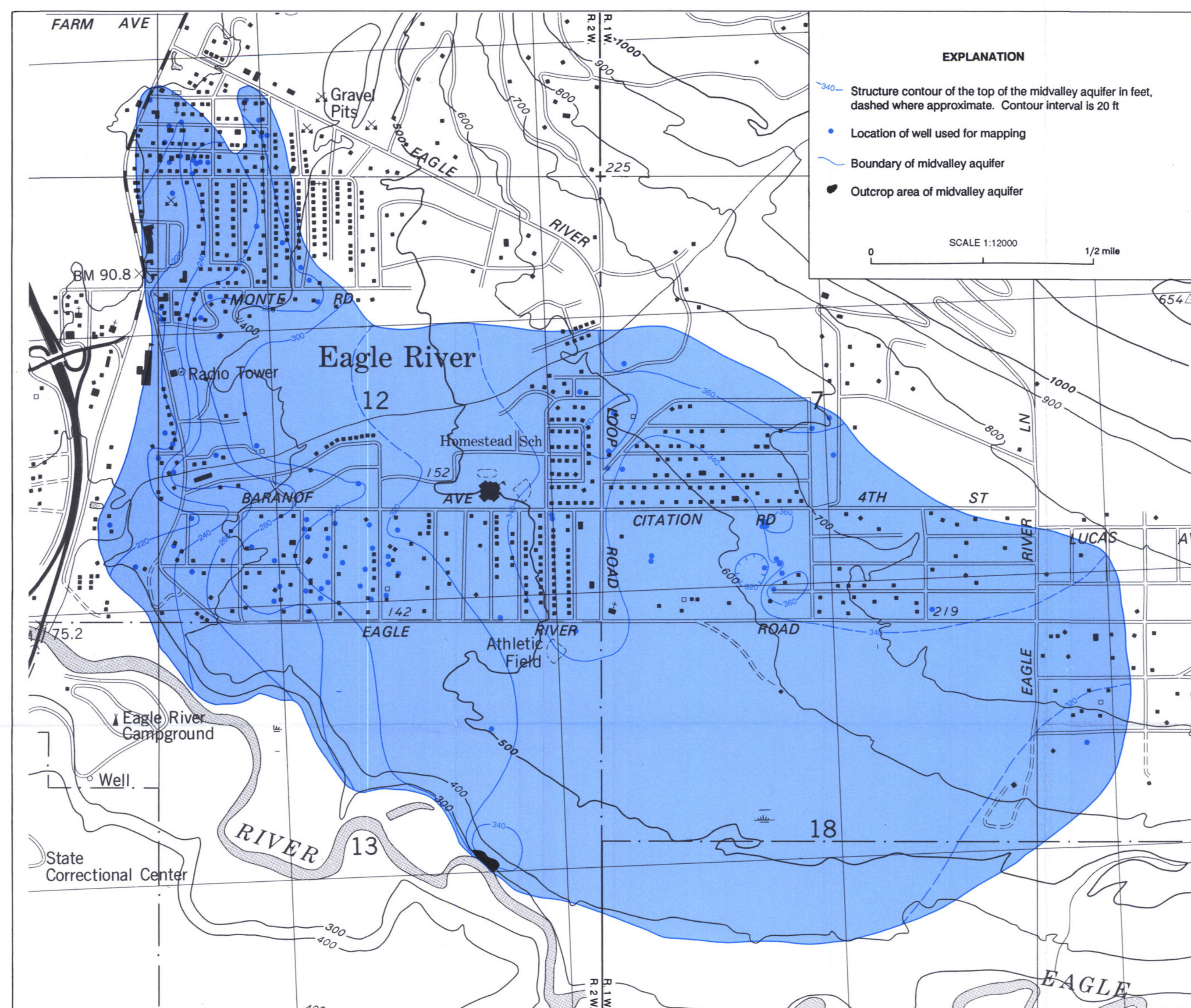
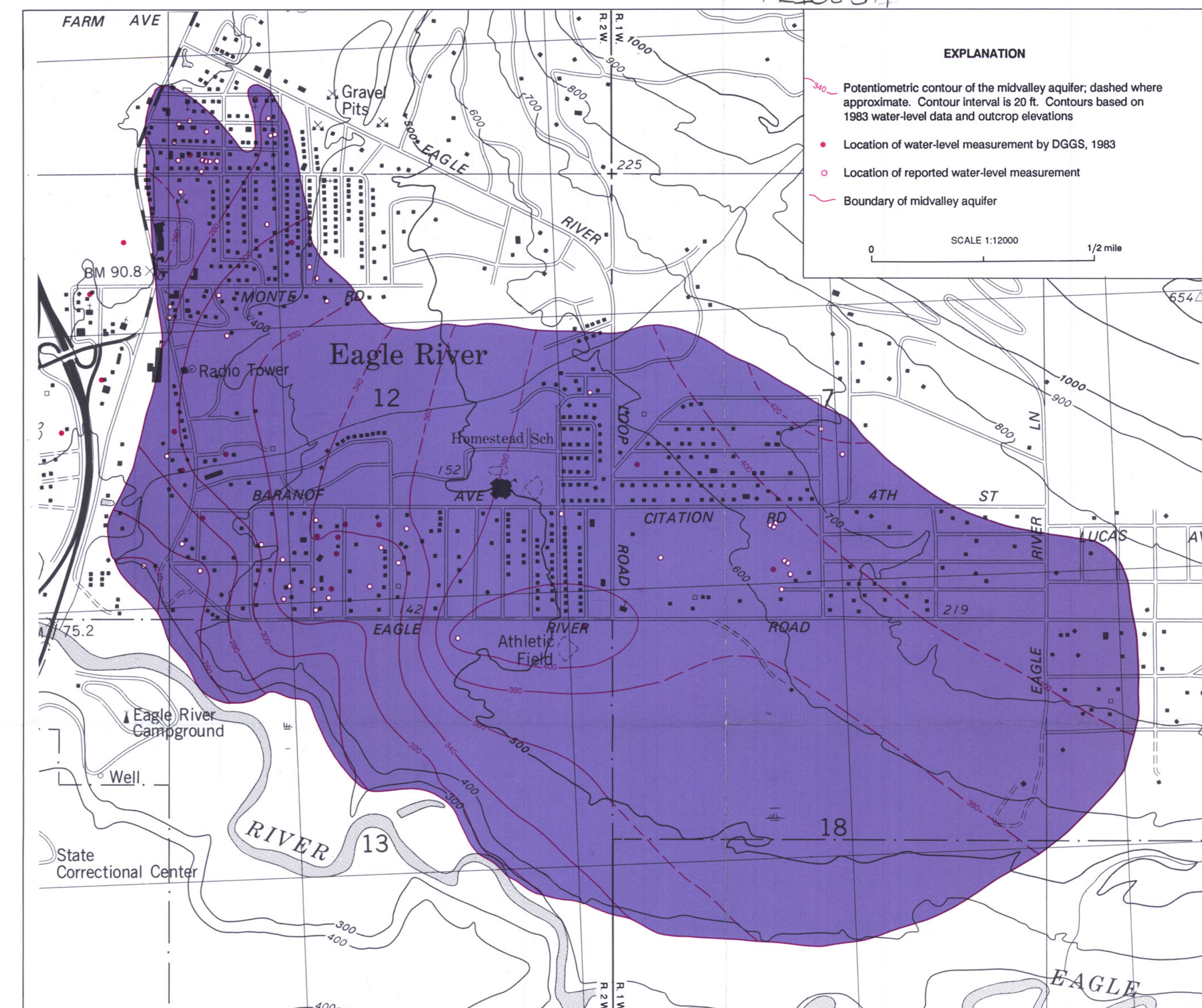


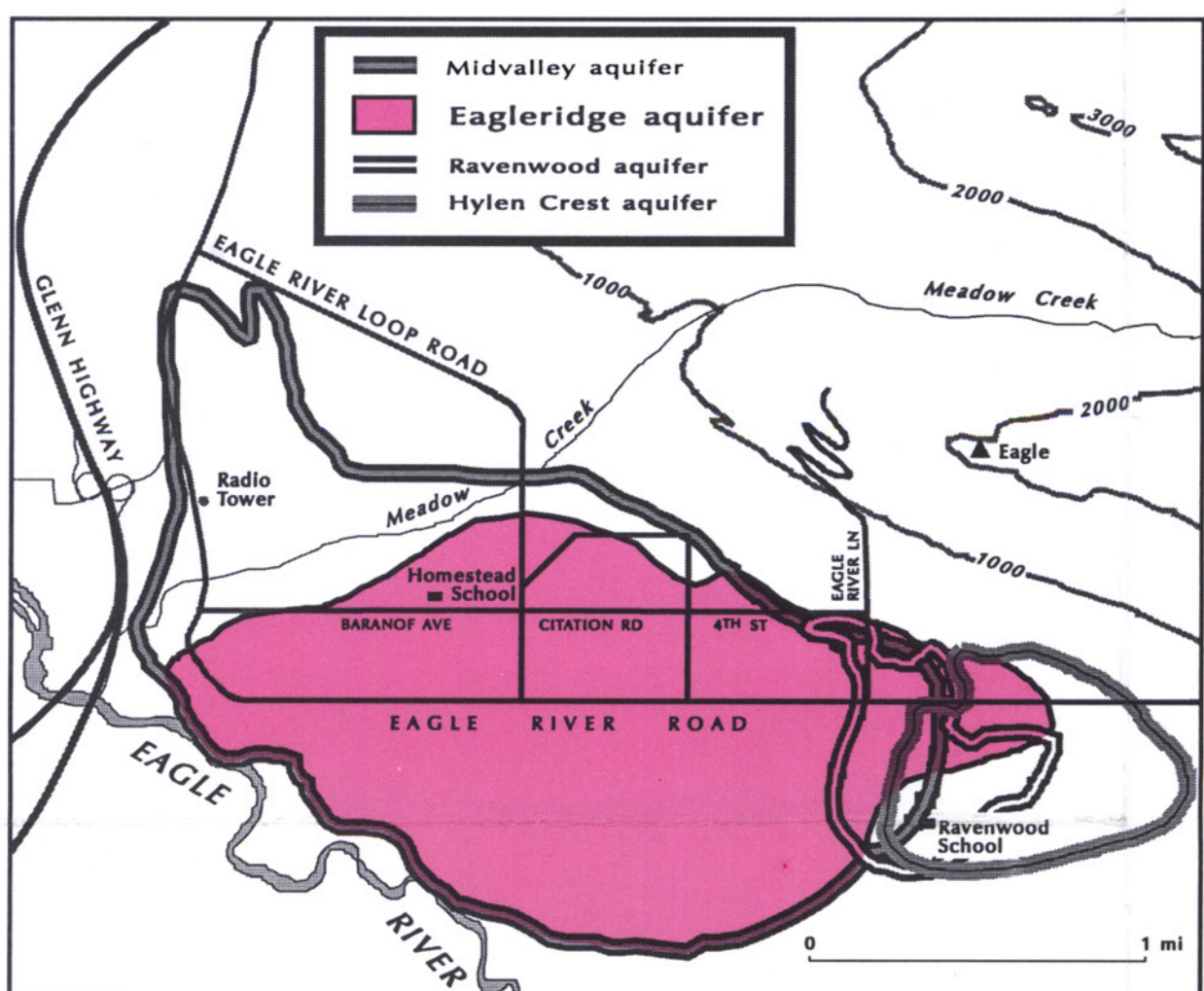
Location index for midvalley aquifer



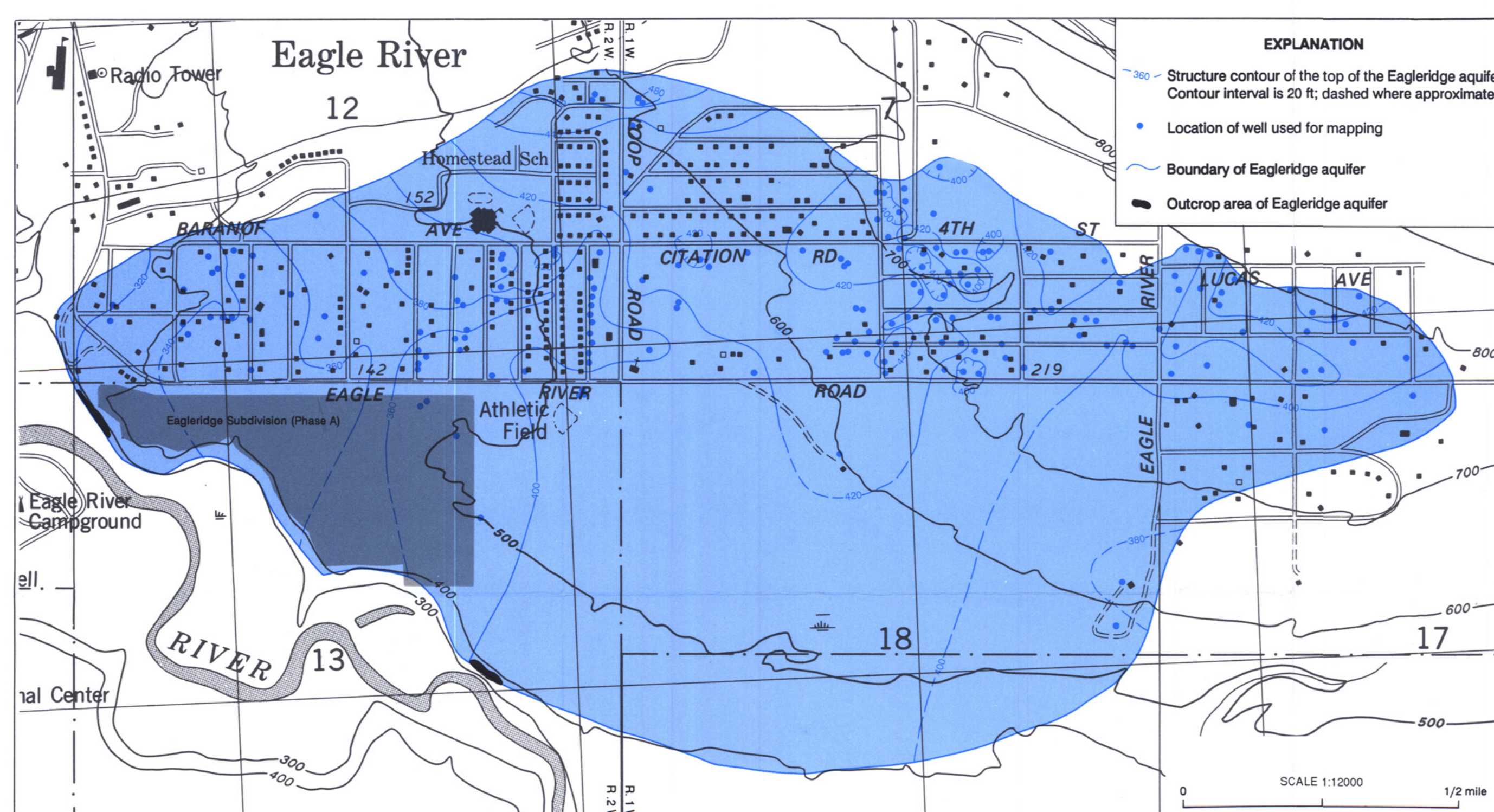
Map showing structure contours of the top of the midvalley aquifer



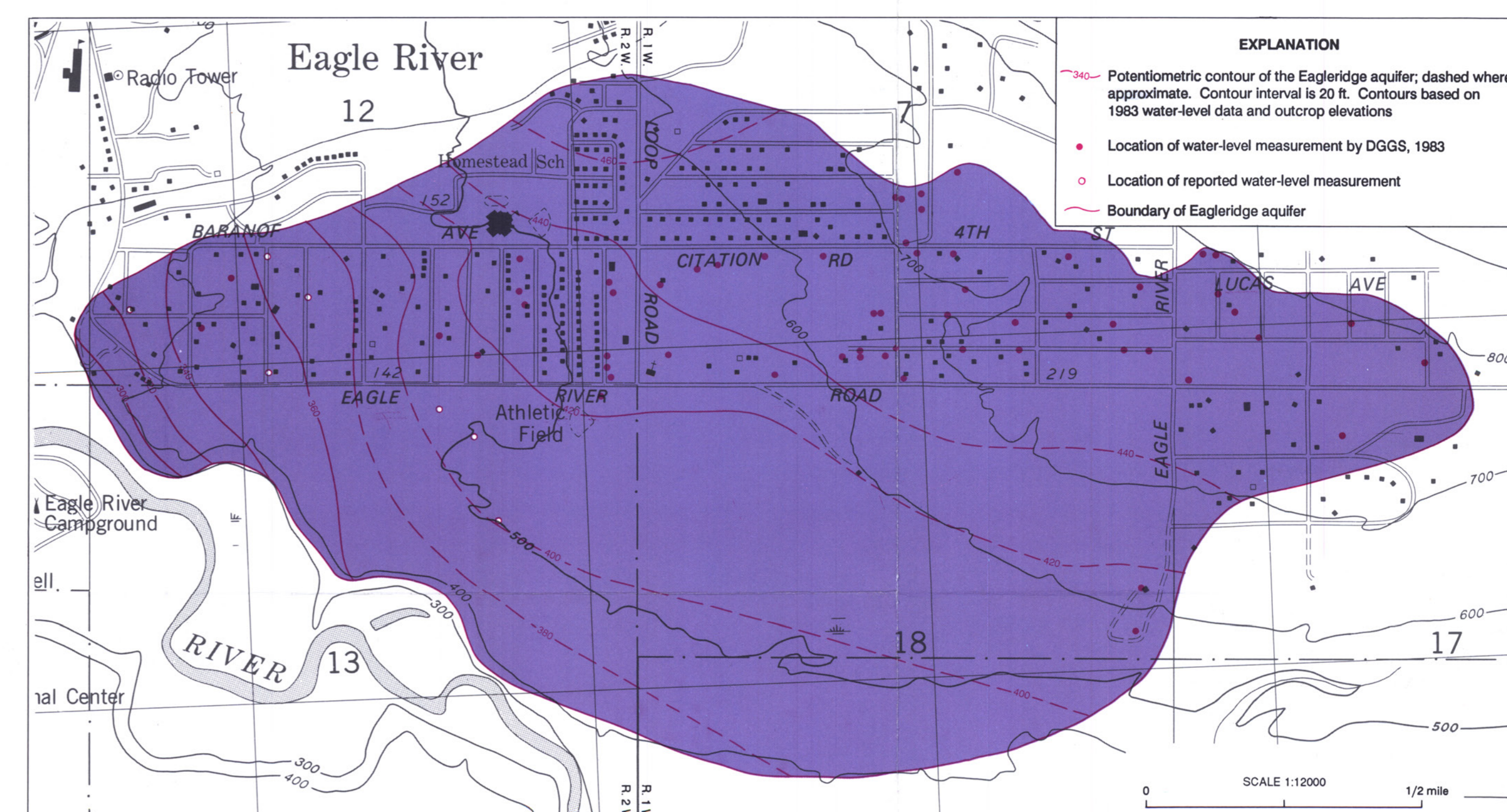
Map showing potentiometric surface of the midvalley aquifer



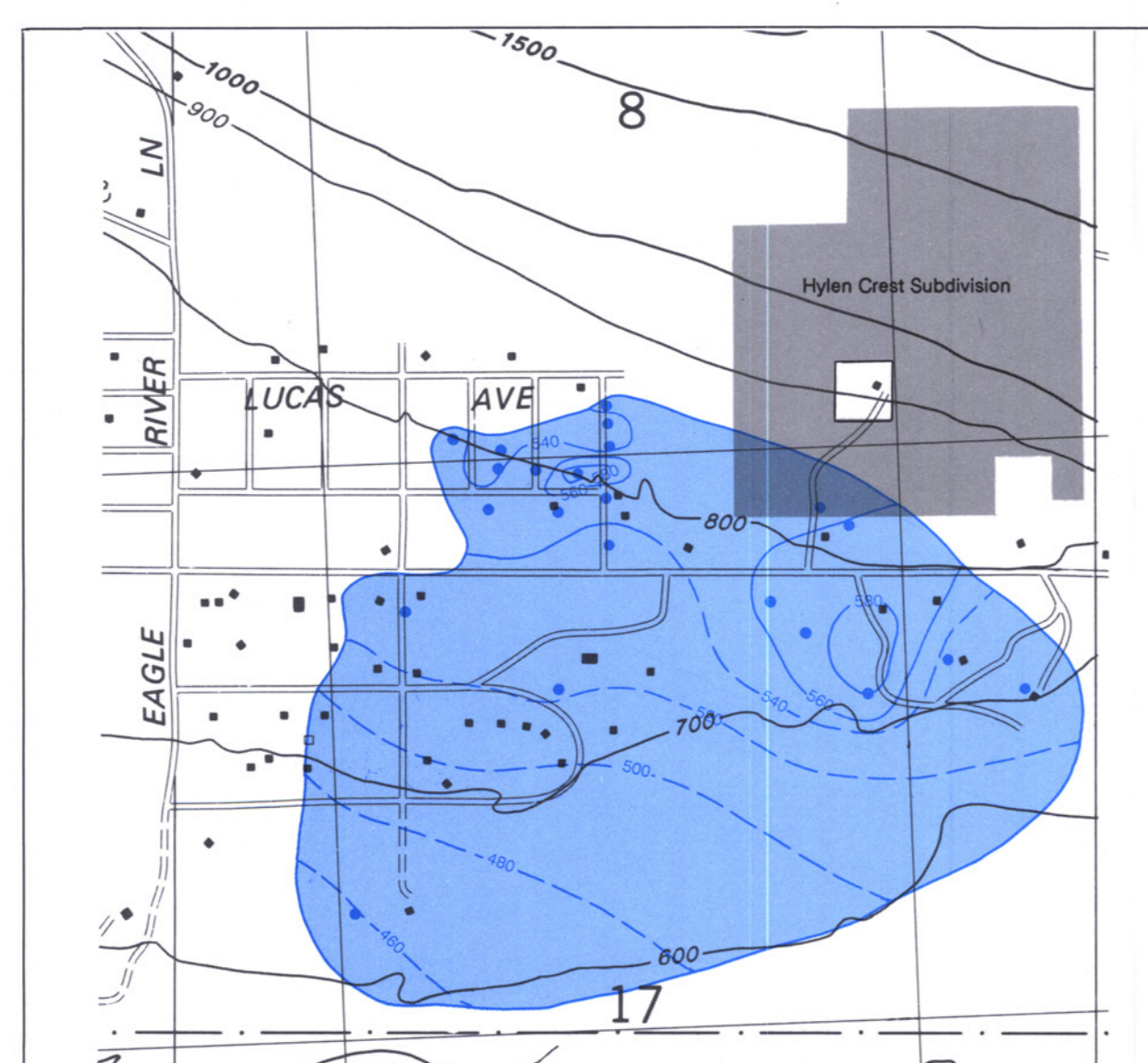
Location index for Eagleridge aquifer



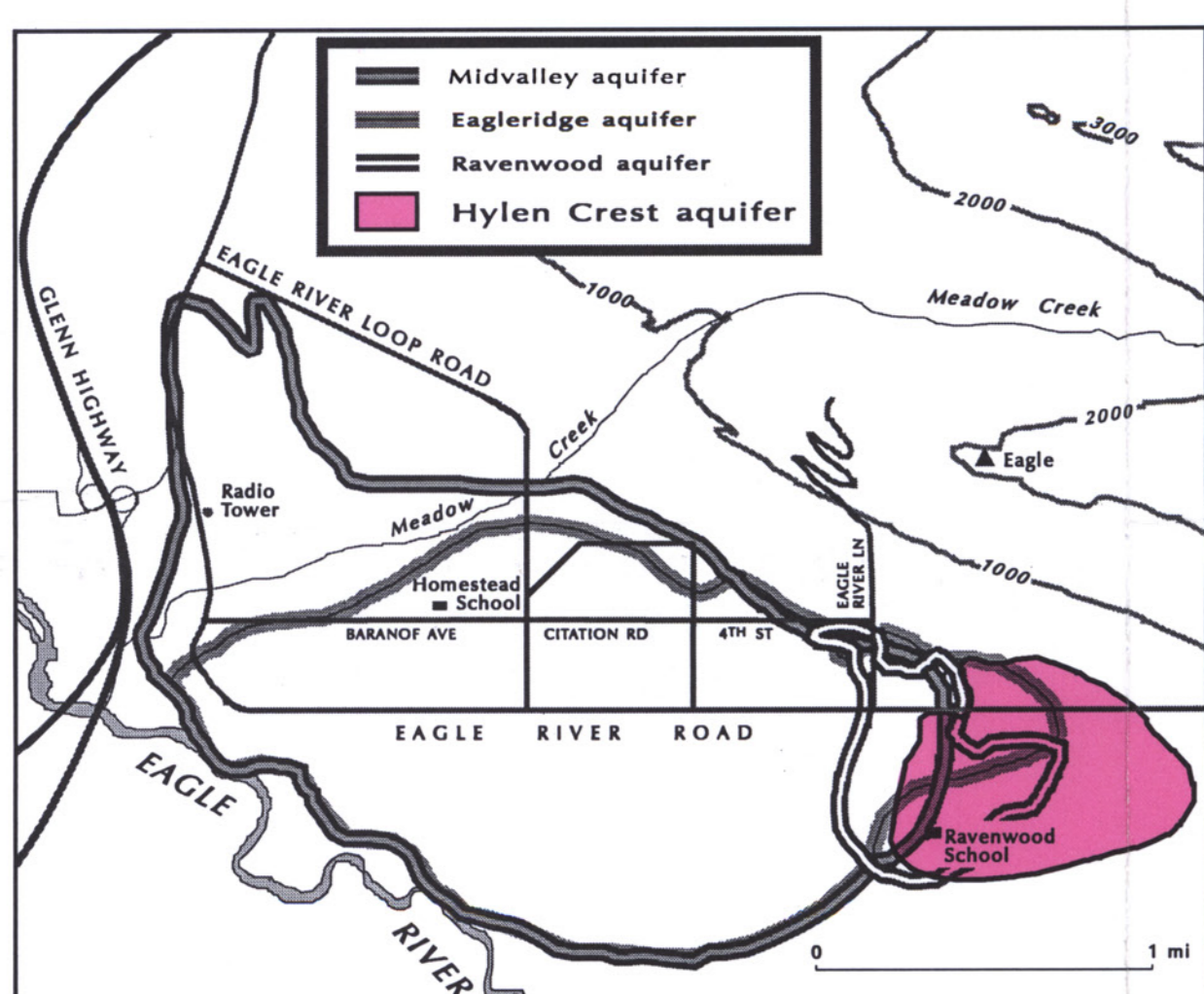
Map showing structure contours of the top of the Eagleridge aquifer



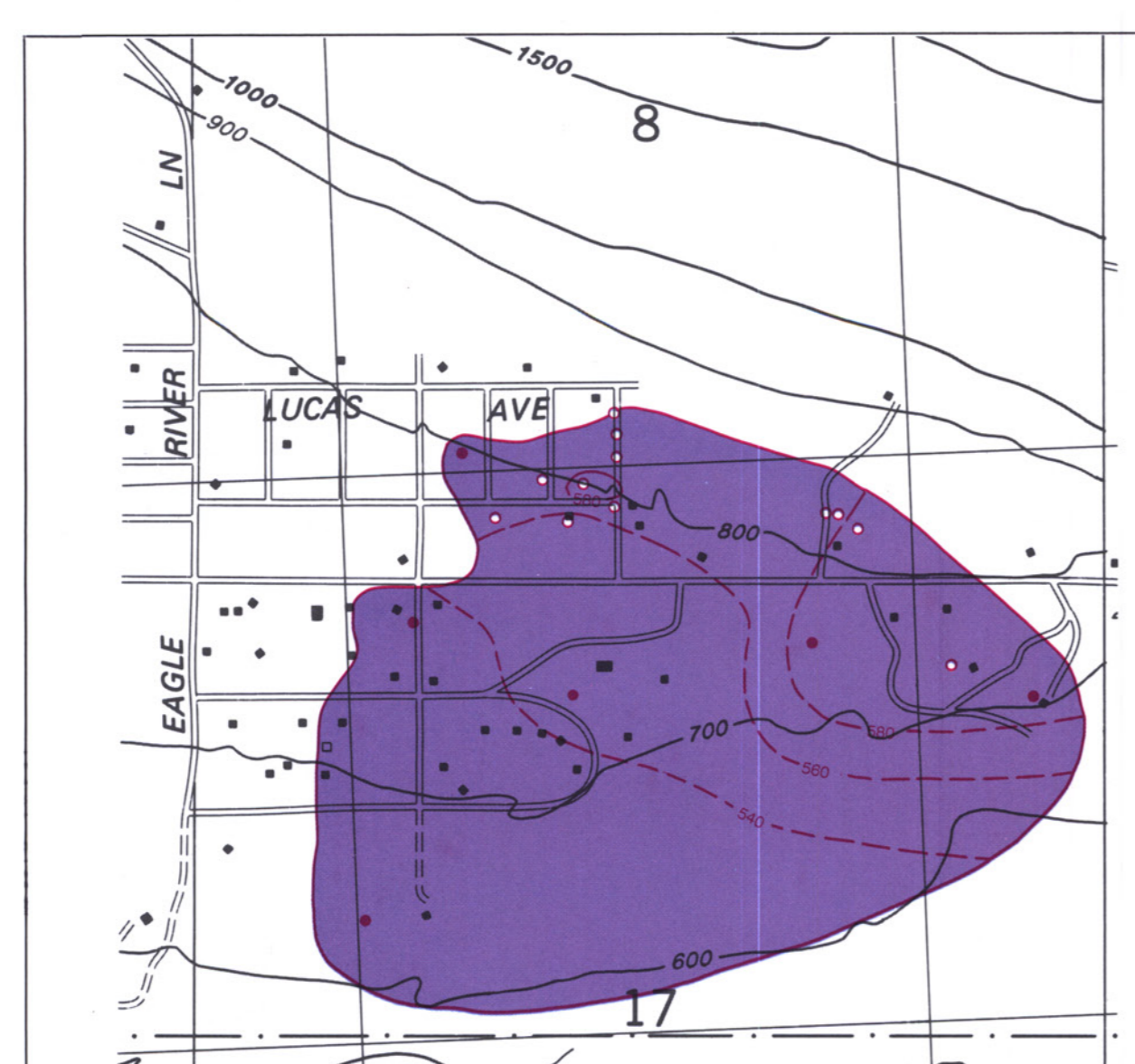
Map showing potentiometric surface of the Eagleridge aquifer



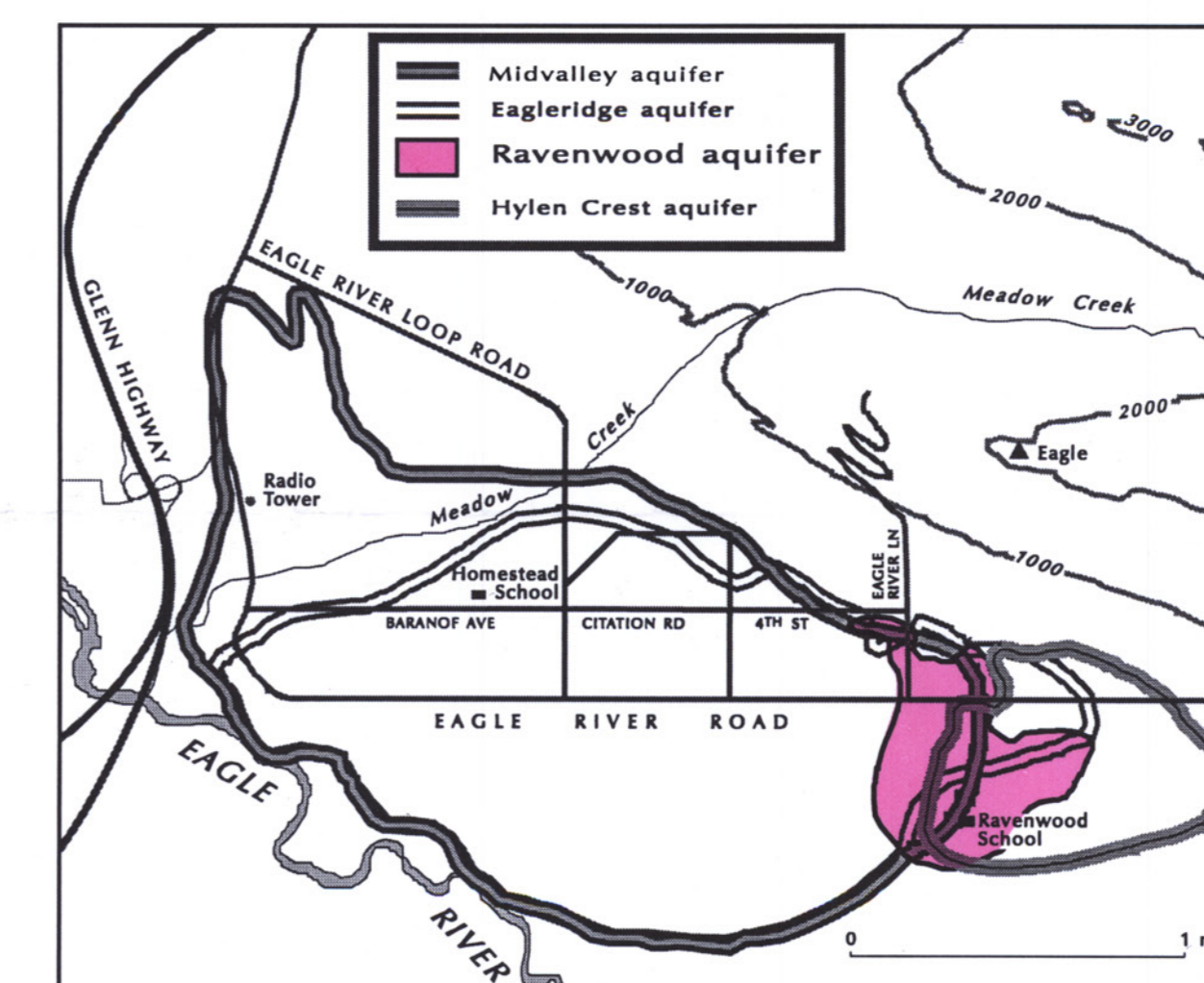
Map showing structure contours of the top of the Hylen Crest aquifer



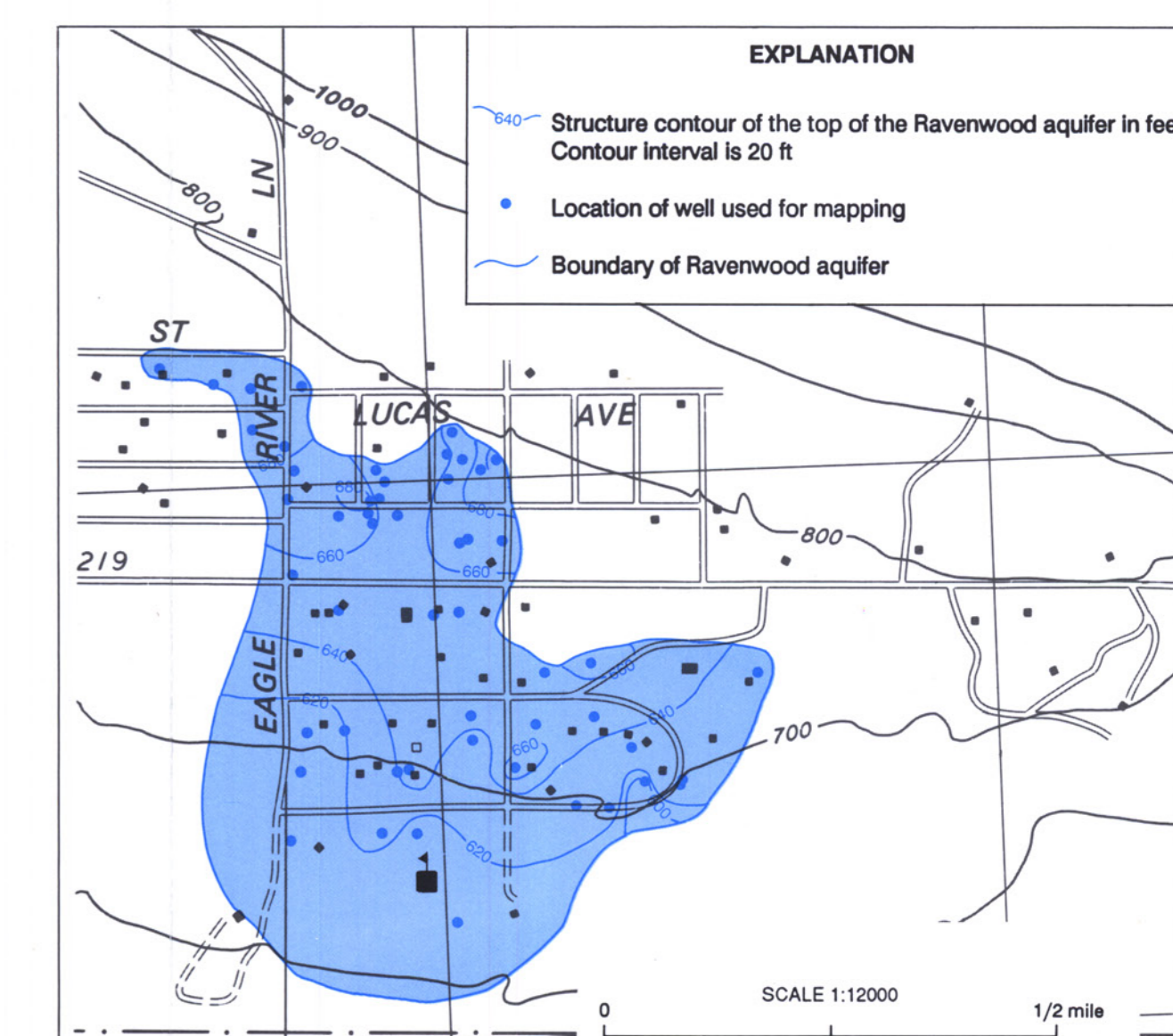
Location index for Hylen Crest aquifer



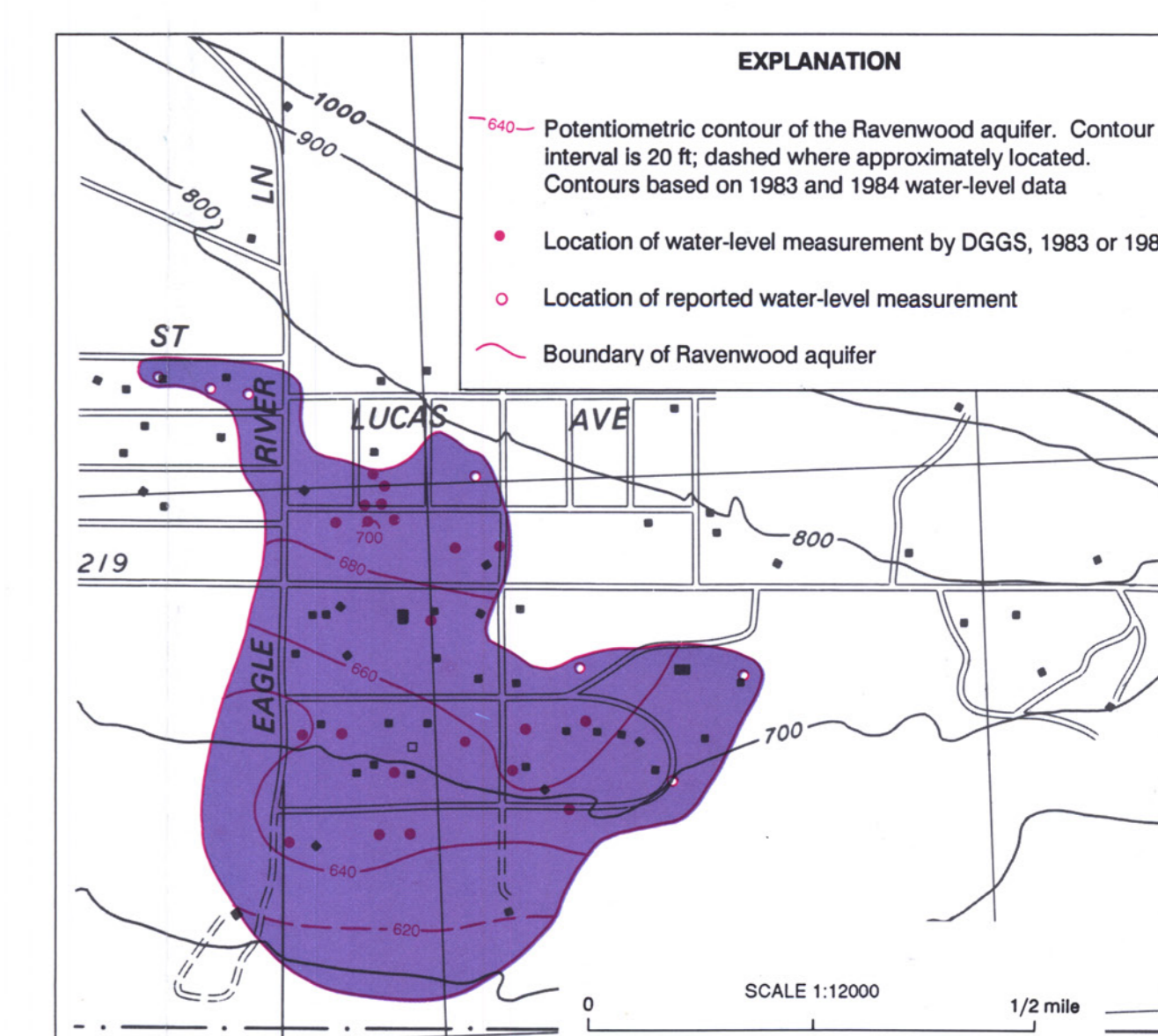
Map showing potentiometric surface of the Hylen Crest aquifer



Location index for Ravenwood aquifer



Map showing structure contours of the top of the Ravenwood aquifer



Map showing potentiometric surface of the Ravenwood aquifer

STRUCTURE CONTOURS AND POTENTIOMETRIC SURFACES OF EAGLE RIVER AREA CONFINED AQUIFERS

by
J.A. Munter and R.D. Allely
1992