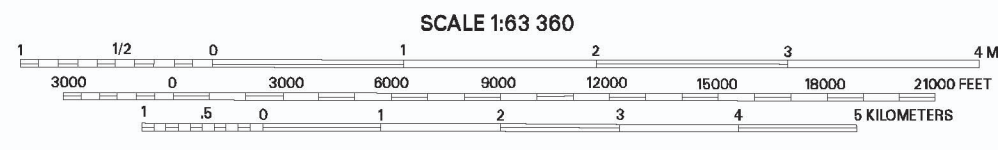
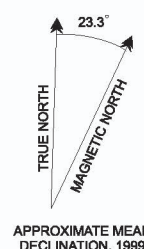


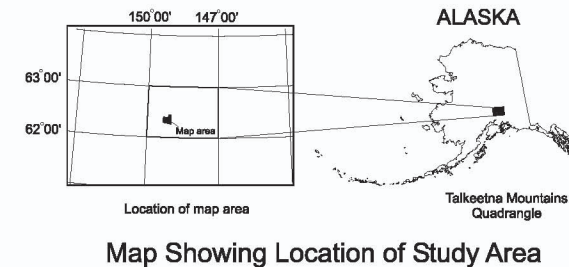
Base scanned from U.S. Geological Survey
Talkeetna Mountains B-5 quadrangle.

The State of Alaska makes no express or implied warranties (including warranties for merchantability and fitness) with respect to the character, functions, or capabilities of the electronic data or products or their appropriateness for any user's purposes. In no event will the State of Alaska be liable for any incidental, indirect, special, consequential or other damages suffered by the user or any other person or entity whether from the use of the electronic services or products, any failure thereof or otherwise, and in no event will the State of Alaska's liability to the Requestor or anyone else exceed the fee paid for the electronic service or product.

THIS MAP HAS NOT BEEN REVIEWED FOR
TECHNICAL CONTENT OR FOR CONFORMITY
TO THE EDITORIAL STANDARDS OF DGGS



CONTOUR INTERVAL 100 FEET
DATUM IS MEAN SEA LEVEL



Map Showing Location of Study Area

LOCATION MAP OF ROCK SAMPLES ANALYZED FOR MAJOR OXIDES, IRON CREEK AREA, TALKEETNA MOUNTAINS B-5 QUADRANGLE, ALASKA IN 1999

by

M.B. Werdon, J.R. Riehle, J.M. Schmidt,
R.J. Newberry, and G.H. Pessel
2000

Department of Natural Resources
Division of Geological & Geophysical Surveys

