ALASKA DIVISION OF GEOLOGICAL & GEOPHYSICAL SURVEYS

REPORT OF INVESTIGATIONS 95-8
SHEET 2 OF 2
MODIFICATION 1

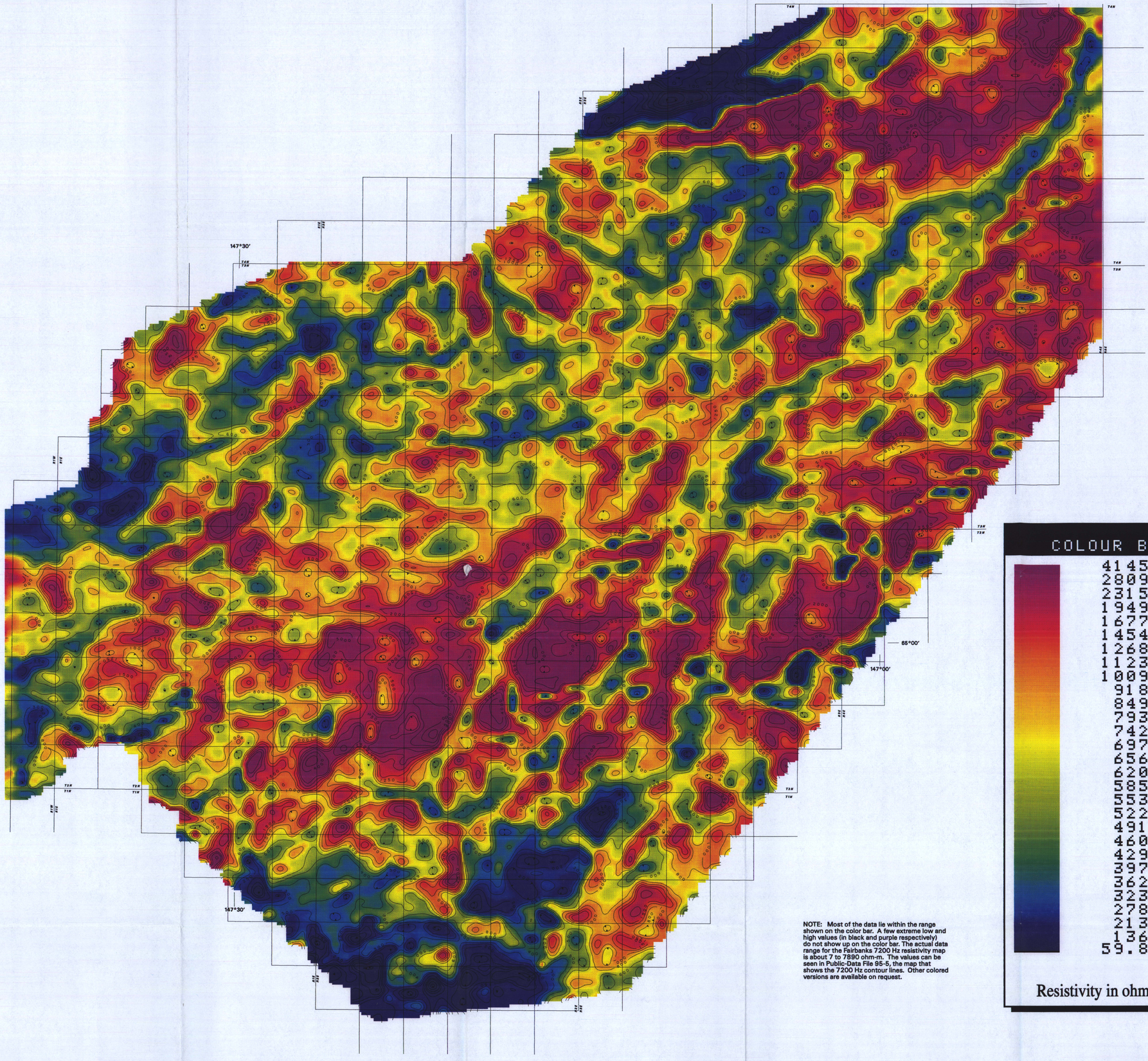

NOTE: Most of the data lie within the range shown on the color bar. A few extreme low and high values (in black and purple respectively) do not show up on the color bar. The actual data range for the Fairbanks 7200 Hz resistivity map is about 7 to 7890 ohm-m. The values can be seen in Public-Data File 95-5, the map that shows the 7200 Hz contour lines. Other colored versions are available on request.



Department of Natural Resources
Division of Geological and Geophysical Surveys
Geologic Data Modeling System

The State of Alaska makes no express or implied warranties (including warranties for merchantability and fitness) with respect to the character, function, or capabilities of the electronic services of products or their appropriateness for any user's purposes. In no event will the State of Alaska be liable for any incidental, indirect, special, consequential or other damages suffered by the user or any other person or entity whether from use of the electronic services or products, any failure thereof or otherwise, and in no event will the State of Alaska's liability to the Requestor or anyone else exceed the fee paid for the electronic service or product.

LOCATION INDEX

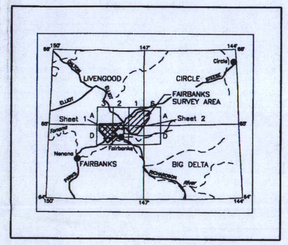

SURVEY HISTORY

This map has been compiled and drawn under contract between the State of Alaska, Department of Natural Resources, Division of Geological & Geophysical Surveys, and WGM, Mining and Geological Consultants, Inc. Airborne geophysical data for the area was acquired by DIGHEM, a division of CGG Canada Ltd., in 1994. Other products from this survey are available from the Alaska Division of Geological & Geophysical Surveys, 794 University Ave., Suite 200, Fairbanks, Alaska, 99709.

Section outlines from Geological Survey topographic bases: Big Delta D-6, 1975; Circle A-6, 1954; Fairbanks D-1, D-2, 1975; Livengood A-1, 1952; A-2, 1975; Quadrangles, Alaska

7200 HZ COPLANAR RESISTIVITY OF THE EAST FAIRBANKS MINING DISTRICT

MODIFICATION 1 (RESISTIVITY CONTOURS ADDED)

1995

SCALE 1:63 360

amls: /files2/geophys/fhnx/amls/ef72mod1.aml plot: /files2/geophys/fhnx/plots/ef72mod1.gra

December 26, 1995