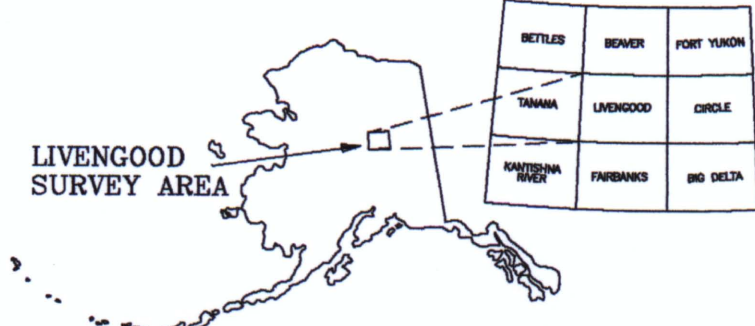


Base from U.S. Geological Survey Livengood B-3, 1975; B-4, 1976; C-3, 1964; C-4, 1976; Quadrangles, Alaska.



DESCRIPTIVE NOTES

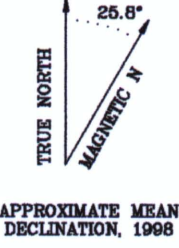
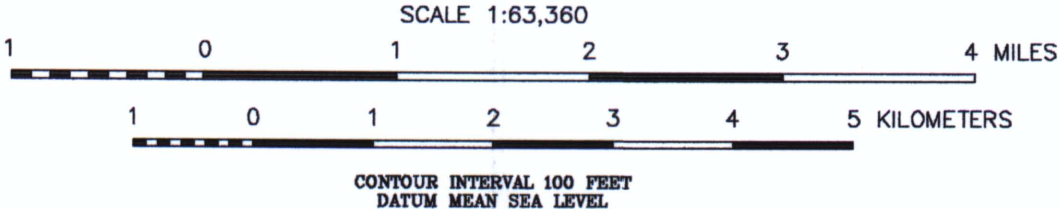

The geophysical data were acquired with a DIGHEM[®] Electromagnetic (EM) system and a Scintrex cesium magnetometer. Both were flown at a height of 100 feet. In addition the survey recorded data from a radar altimeter, GPS navigation system, 50/60 Hz monitors and video camera. Flights were performed with an AS350B-2 Squirrel helicopter at a mean terrain clearance of 200 feet along survey flight lines with a spacing of a quarter of a mile. Tie lines were flown perpendicular to the flight lines at intervals of approximately 3 miles.

An Ashtech/Racal Real-Time Differential Global Positioning System (RT-DGPS) was used for both navigation and flight path recovery. The helicopter position was derived every 0.5 seconds using real-time differential positioning to a relative accuracy of better than 10 m. Flight path positions were projected onto the Clarke 1866 (UTM zone 6) spheroid, 1927 North American datum using a central meridian (CM) of 147°, a north constant of 0 and an east constant of 500,000. Positional accuracy of the presented data is better than 10 m. with respect to the UTM grid.

RESISTIVITY

The DIGHEM[®] EM system measured inphase and quadrature components at five frequencies. Two vertical coaxial-coil pairs operated at 900 and 5500 Hz while three horizontal coplanar-coil pairs operated at 900, 7200, and 56,000 Hz. EM data were sampled at 0.1 second intervals. The EM system responds to bedrock conductors, conductive overburden, and cultural sources. Apparent resistivity is generated from the inphase and quadrature component of the coplanar 900 Hz using the pseudo-layer half space model. The data were interpolated onto a regular 100 m grid using a modified Akima (1970) technique.

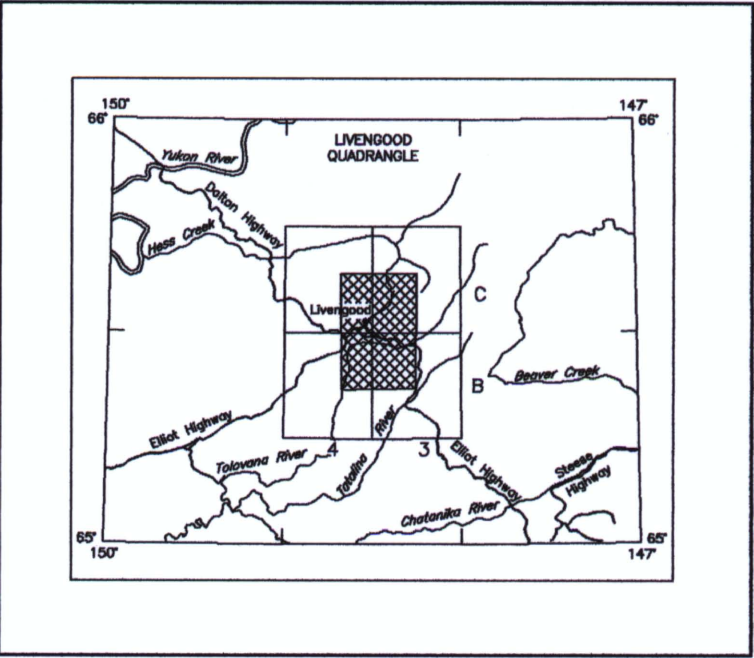
Akima, H., 1970, A new method of interpolation and smooth curve fitting based on local procedures: *Journal of the Association of Computing Machinery*, v. 17, no. 4, p. 589-602.



900 Hz COPLANAR RESISTIVITY
OF PART OF THE
LIVENGOOD MINING DISTRICT,
ALASKA

CENTRAL LIVENGOOD QUADRANGLE
1999

LOCATION INDEX



SURVEY HISTORY

This map has been compiled and drawn under contract between the State of Alaska, Department of Natural Resources, Division of Geological & Geophysical Surveys (DGGs), and Stevens Exploration Management Corp. Airborne geophysical data for the area were acquired by Geotrex-DigheM, a division of CGG Canada Ltd., in 1998.

This map and other products from this survey are available by mail order or in person from DGGs, 794 University Ave., Suite 200, Fairbanks, Alaska, 99709.