

MAXIMUM ESTIMATED TSUNAMI INUNDATION FOR LARSEN BAY, KODIAK ISLAND, ALASKA

The State of Alaska makes no expressed or implied warranties (including warranties for merchantability and fitness) with respect to the character, functions, or capabilities of the electronic data or products or their appropriateness for any user's purposes. In no event will the State of Alaska be liable for any incidental, indirect, special, consequential, or other damages suffered by the user or any other person or entity whether from the use of the electronic services or products or any failure thereof or otherwise. In no event will the State of Alaska's liability to the Requestor or anyone else exceed the fee paid for the electronic service or product.

Publications produced by the Division of Geological & Geophysical Surveys (DGGS) are available for download from the DGGS website (dggs.alaska.gov). Publications on paper or digital media can be examined or purchased in the Fairbanks office:



STATE OF ALASKA
DEPARTMENT OF NATURAL RESOURCES
DIVISION OF GEOLOGICAL & GEOPHYSICAL SURVEYS
3354 College Road ♦ Fairbanks, Alaska 99709-3707
Phone 907-451-5010 ♦ Fax 907-451-5050
email: dggs@alaska.gov ♦ website: dggs.alaska.gov

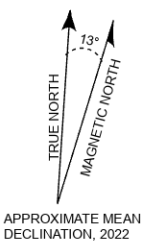
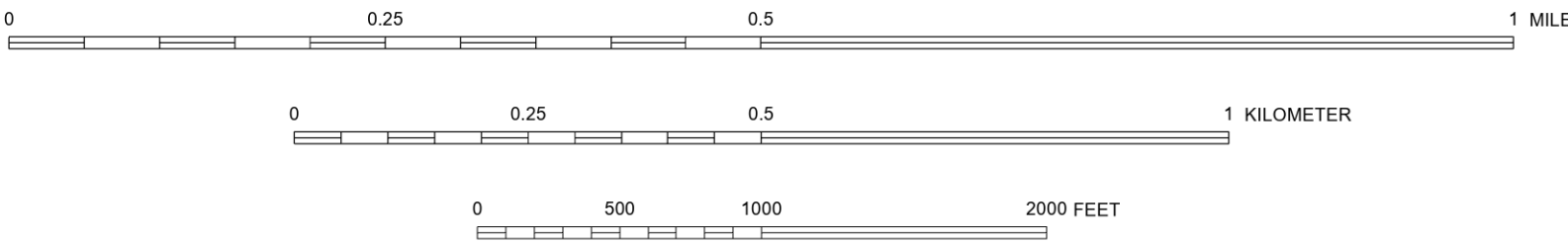


Alaska Earthquake Center
Geophysical Institute
University of Alaska Fairbanks
PO Box 757320, Fairbanks, Alaska 99775-7320
email: uaf-aec@alaska.edu
website: tsunami.alaska.edu

By
E.N. Suleimani¹, J.B. Salisbury², and D.J. Nicolsky¹

2022

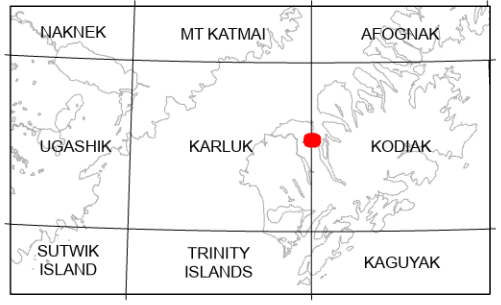
SCALE 1:8000



This report was funded by Awards #NA20NWS4670057 and #NA21NWS4670003 by a National Tsunami Hazard Mitigation Program grant to the University of Alaska Fairbanks and Alaska Division of Homeland Security and Emergency Management from the Department of Commerce/National Oceanic and Atmospheric Administration. This does not constitute an endorsement by NOAA.



MAP LOCATION



LOCATION OF MAP AREA

Base map from:
Esri World Imagery
Projection:
Alaska State Plane Zone 5 (Feet)
Datum:
North American Datum of 1983

Cartography by:
L. Gardine¹ (2022)
Cartographic review by:
A.E. Macpherson² (2022)
Review by:
C. Allen³ (2022)

Affiliations:
¹ Alaska Earthquake Center, Geophysical Institute, University of Alaska Fairbanks, PO Box 757320, Fairbanks, AK 99775-7320
² Alaska Division of Geological & Geophysical Surveys, 3354 College Rd, Fairbanks, Alaska 99709-3707
³ Washington State Department of Natural Resources, 1111 Washington St. SE, Olympia, WA 98504