
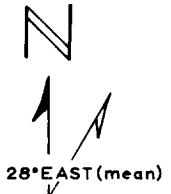




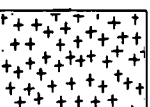
LOCATION AND REGIONAL GEOLOGY

Compiled by P.S.Glavynovich, 1967



Base from U.S. Geological Survey Healy and Mt. Hayes quadrangles.

EXPLANATION

-  Intrusive belt. Dominantly quartz diorite (Capps, 1940).
-  Sedimentary belt. Dominantly limestone and argillite (Moffit, 1912 and Kaufman, 1964).
-  Volcanic belt. Dominantly andesitic and basaltic flows (Moffit, 1912, Kaufman, 1964 and Rose, 1965).