


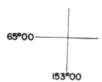


RM 8054 RM 8701 *PT1249
 RM 8055 * RM 8056 X RM 8057
 RM 8057 RM 8058 X RM 8059 RM 8060
 *PT1119 RM 8061 X X PT1582
 *PT1262 RM 8062 X RM 8073
 X PT1580

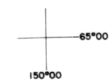


TANANA 1:250,000
SAMPLE LOCATION MAP
1970

x Stream-sediment sample
 • Rock sample



STREAM-SEDIMENT AND ROCK SAMPLE LOCATIONS-U.S. BUREAU OF MINES



TANANA, ALASKA

"Samples were taken as part of field operations and supporting data for mineral land assessments of proposed national interest lands. Technical reports are in preparation by the Bureau of Mines."