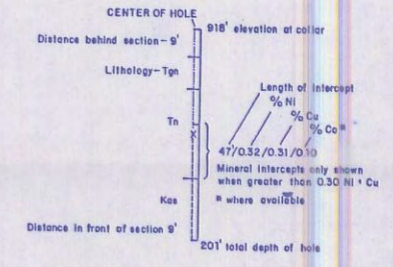
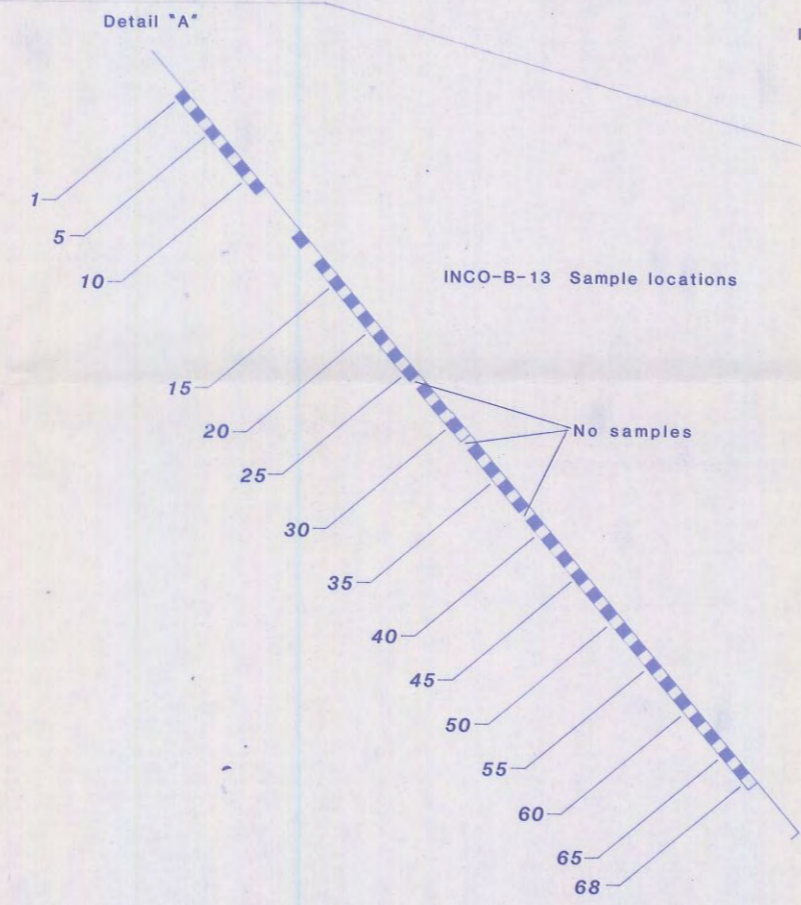
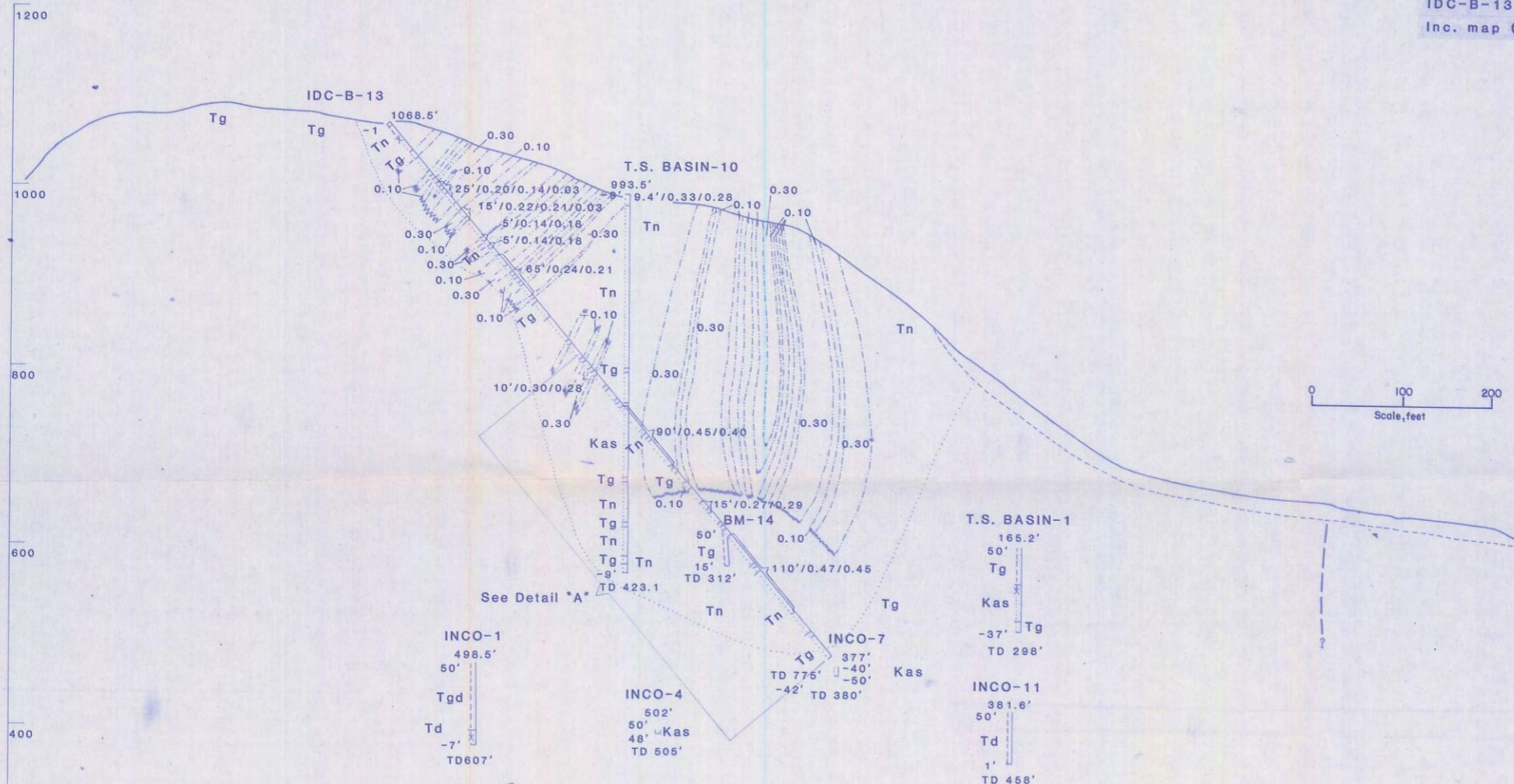


FIGURE 7. - Basin Deposit, Section A-13, showing geology and diamond drill hole IDC-B-13 location. Inset shows drill hole IDC-B-13 sample locations. Modified from Salisbury and Dietz, Inc. map (3)



- ### EXPLANATION FOR CENTER OF HOLE
- Intercept in Plane of Section
 - - - Intercept in Front of Section
 - Intercept Behind Section
 - x Point of Intersection with Plane of Section
- NOTE: Mineralization projected to plane of section
- 3 Sample location and map number
 - Analytical Results in Appendix A

FIG. 7