INSET A



USGS Juneau D-4, 1:63,360

INSET B

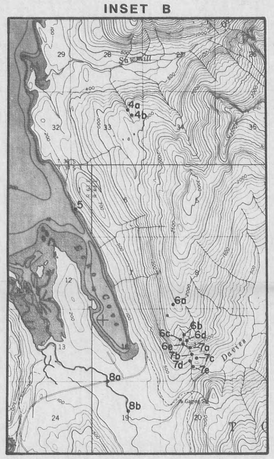

USGS Juneau C-3, 1:63,360

INSET C

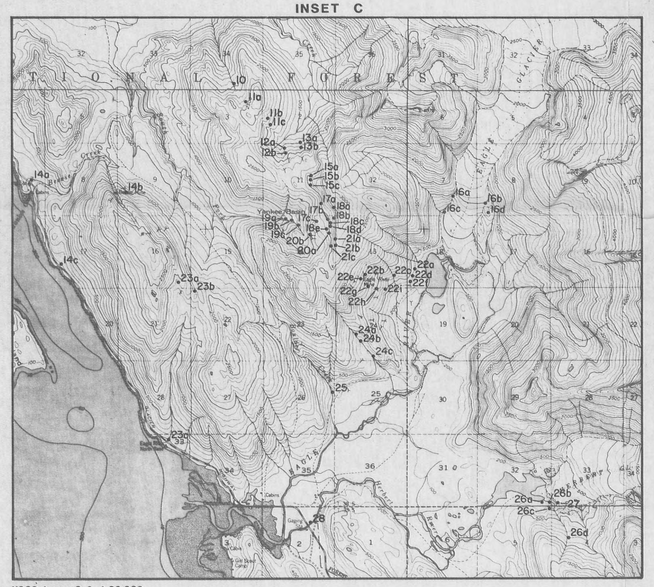

USGS Juneau C-3, 1:63,360

INDEX MAP

INSET D

USGS Juneau B-3, B-2, 1:63,360

INSET E

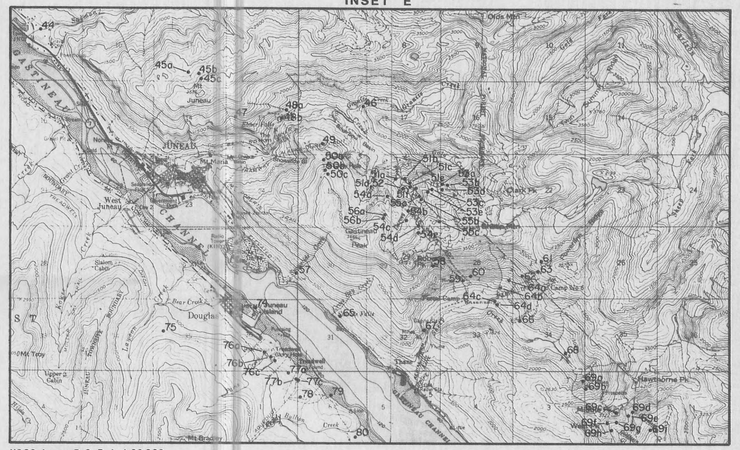

USGS Juneau B-2, B-1, 1:63,360

INSET F

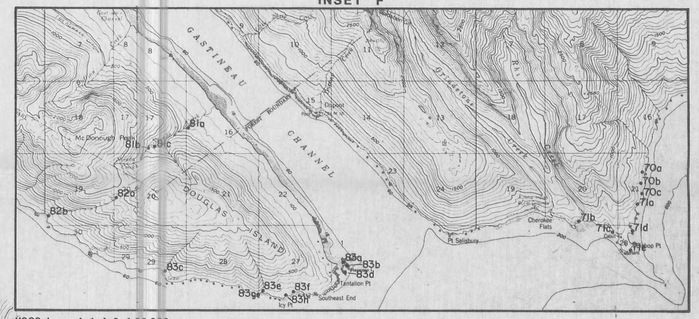

USGS Juneau A-1, A-2, 1:63,360

Index Map

0 4 8

Scale, miles

Inset Maps

0 1 2

Scale, miles

USGS Juneau, Taku River, Sumdum, 1:250,000

Figure 2.- Mines, Prospects, Sample Locations

Juneau Gold Belt Area

1986

NOTE: Location numbers are keyed to lists in Appendix A and B