

**WGM INC.** MINING & GEOLOGICAL CONSULTANTS  
ANCHORAGE, ALASKA





Bureau of Mines  
SOIL & ROCK SAMPLE VALUES  
OMAR COPPER PROSPECT  
BAIRD MOUNTAINS, ALASKA

Scale: 500 0 1000'  
Data By: C.D.  
Date: JULY, 1975

BMI44  
**FIG. 10c**



LEGEND

-  50/20  
1200/30/0.2 STREAM SILT SAMPLE
-  1201 SOIL SAMPLE
-  1202 ROCK SAMPLE
-  1203 ROCK SAMPLE

VALUES IN PARTS PER MILLION UNLESS OTHERWISE INDICATED

Cu	Pb
1200	50
100	0.5
Zn	Ag