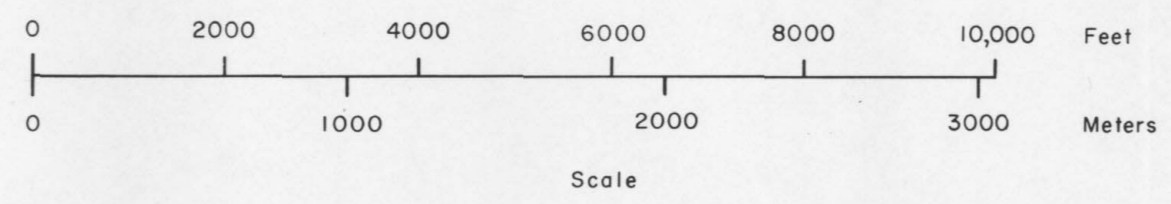
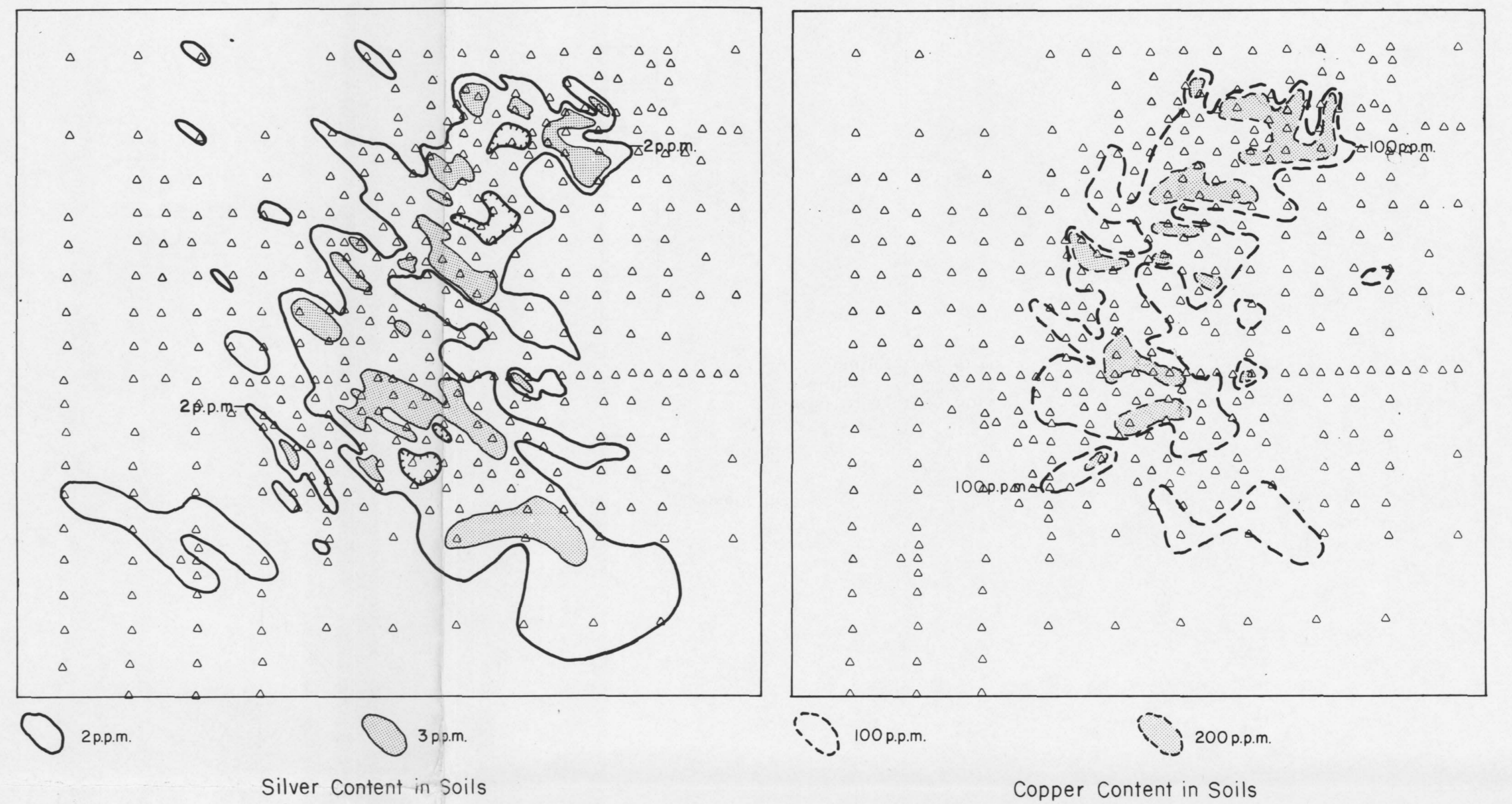


Base map adapted from U.S.G.S. Healy A-5,6, B-5,6 1:63,360 quadrangles.
 Work performed for the U.S. Bureau of Mines under contract number SO134031
 Prime contractor: Salisbury & Dietz, Inc.
 Technical subcontractors: C.C. Hawley and Associates, Inc. and WGM Inc.

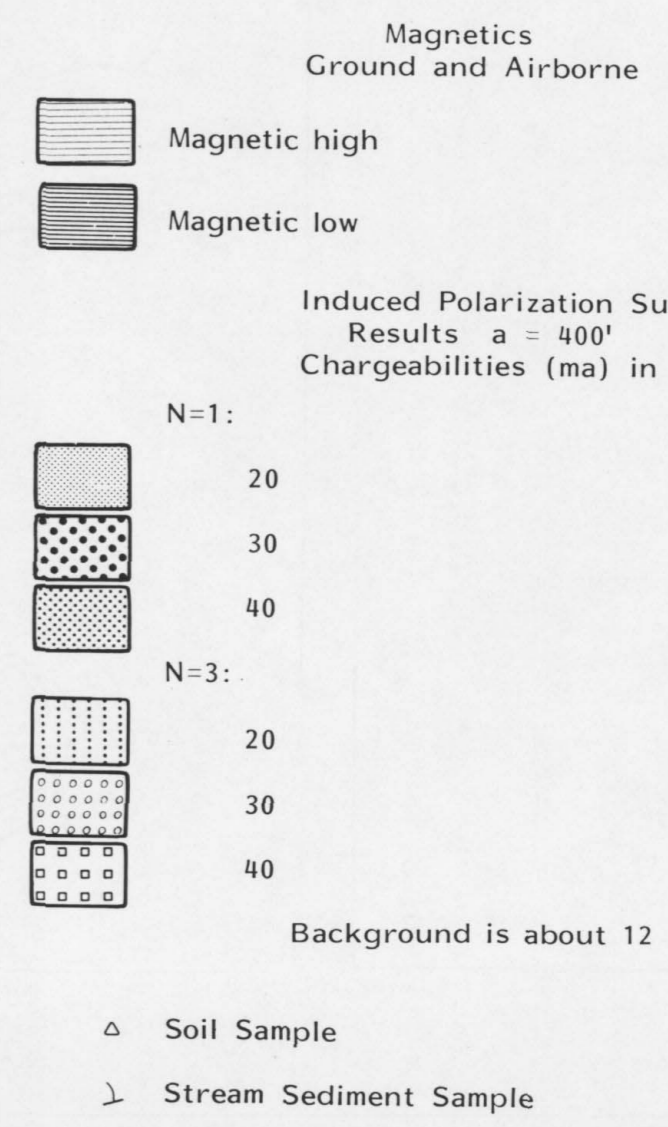


Contour interval 100 feet



Silver Content in Soils

Copper Content in Soils



Note: This map is adapted from data acquired by the following surveys:
 Soil geochemical surveys by Resource Associates of Alaska, 1971;
 Ground magnetic surveys by Resource Exploration Consultants, 1975 and Salisbury and Dietz, 1983;
 Aeromagnetic surveys flown by Alaska Aeromagnetics for Resource Exploration Consultants, 1975;
 Induced polarization survey by Scintrex, Inc. for Resource Exploration Consultants, 1980.

DUNKLE MINE STUDY AREA
INTERPRETIVE MAP OF GEOPHYSICS AND GEOCHEMISTRY
 WITH LOCATIONS OF SAMPLING PREVIOUS TO 1983 STUDY