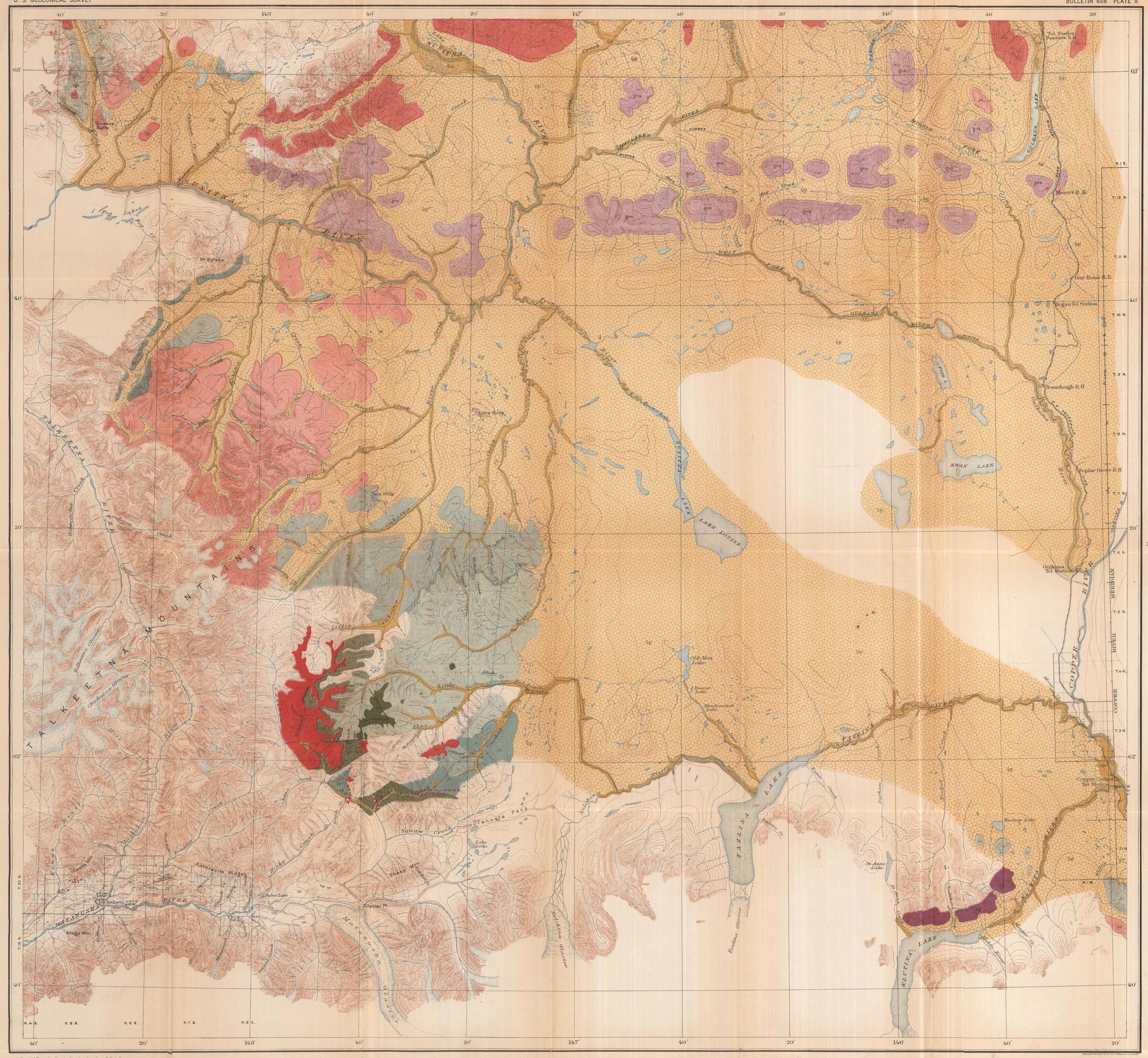

Alfred H. Brooks, Geologist in charge of division.
Topography by J. W. Bagley, R. H. Sargent, T. G. Gerdine, D. C. Witherspoon, and C. E. Giffin
Geodetic position based upon data by United States Coast and Geodetic Survey.
Surveyed in 1906-1910; 1914-1915.

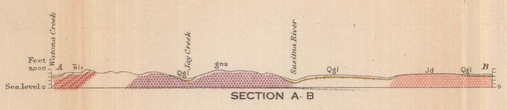

SECTION A-B

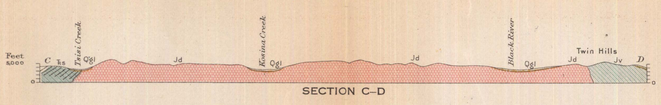

SECTION C-D

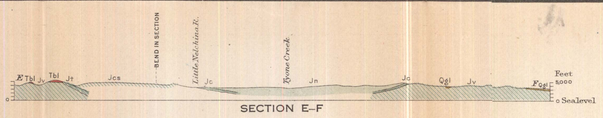

SECTION E-F

Geology by Theodore Chapin
Surveyed in 1914
In part compiled from surveys by
F. H. Moffit, B. L. Johnson,
G. C. Martin, and R. M. Overbeck

House Doc., 676; 65th Cong., 2d Sess.

GEOLOGIC RECONNAISSANCE MAP AND SECTIONS OF THE NELCHINA-SUSITNA REGION, ALASKA

Scale $\frac{1}{250000}$

5 0 5 10 15 Miles

5 0 5 10 15 20 Kilometers

Contour interval 200 feet

Datum is mean sea level

Broken lines indicate probable topography of unsurveyed areas

1919