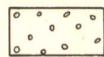
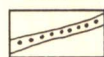



EXPLANATION




Gravel




Till



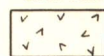
Sedimentary and metamorphic rocks  
(Graywacke, slate, and chert)



Serpentine



Chromite outcrop, numbered  
as in text



Dunite

Strike and dip of layering  
in igneous rocks

Strike of vertical layering

Vertical bedding  
in sedimentary rocks

Contact of igneous rocks

Probable course of contact

Mine

Prospect

Topography and geology by P. W. Guild,  
assisted by R. J. Anderson.  
Surveyed in 1940.

GEOLOGIC MAP OF CLAIM POINT, KENAI PENINSULA, ALASKA

500 0 1000 Feet

Contour interval 50 feet

Datum is approximate mean sea level