


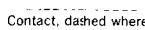
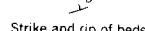
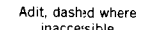
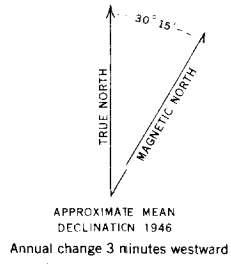




EXPLANATION

-  Covered
-  Buff limestone breccia
-  Coarsely crystalline blue, gray, and white limestone, locally somewhat cherty, includes some thin shaly and sandy members
-  Contact, dashed where approximately located
-  Strike and tip of beds
-  Adit, dashed where inaccessible



Topography by G. M. Flint Jr. and D. R. Olsen, 1946

Geology by G. M. Flint Jr. and E. H. Cobb, 1946

TOPOGRAPHIC AND GEOLOGIC MAP OF GYPSUM-CAMEL PROPERTY AND VICINITY, IYOUKEEN COVE, CHICHAGOF ISLAND, SOUTHEASTERN ALASKA

100 0 100 1000 Feet  
Contour interval 20 feet  
Datum is strand line at 14-foot high tide