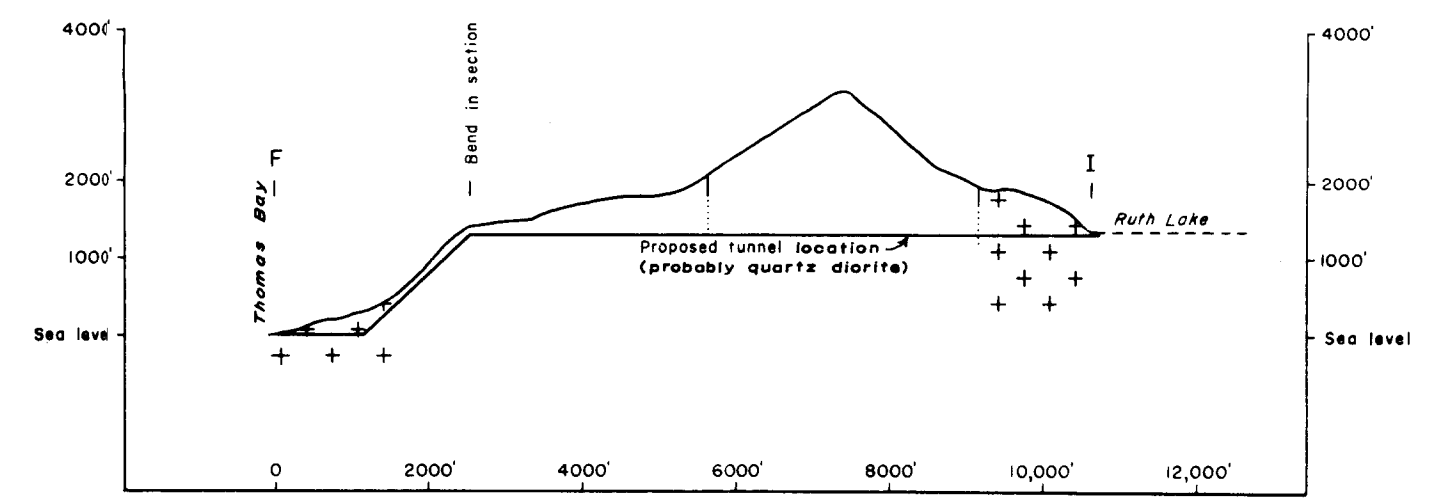
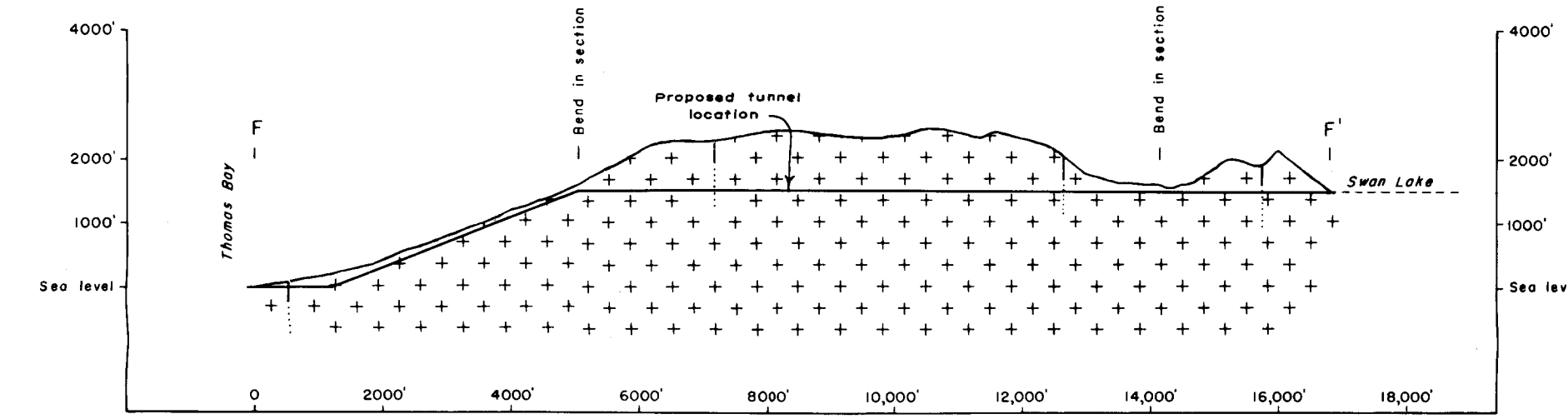
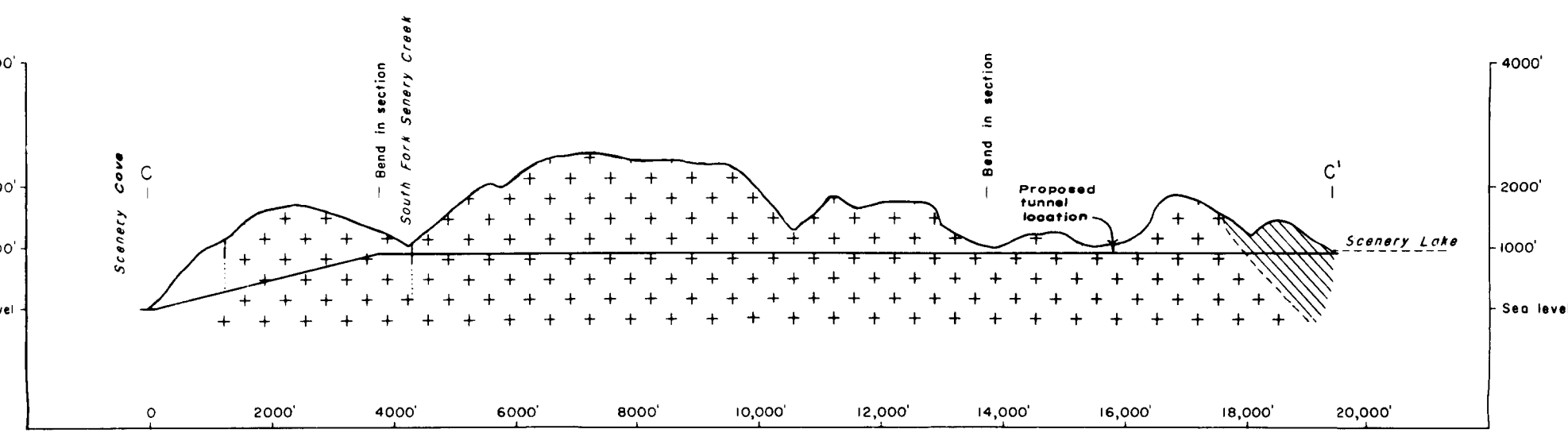
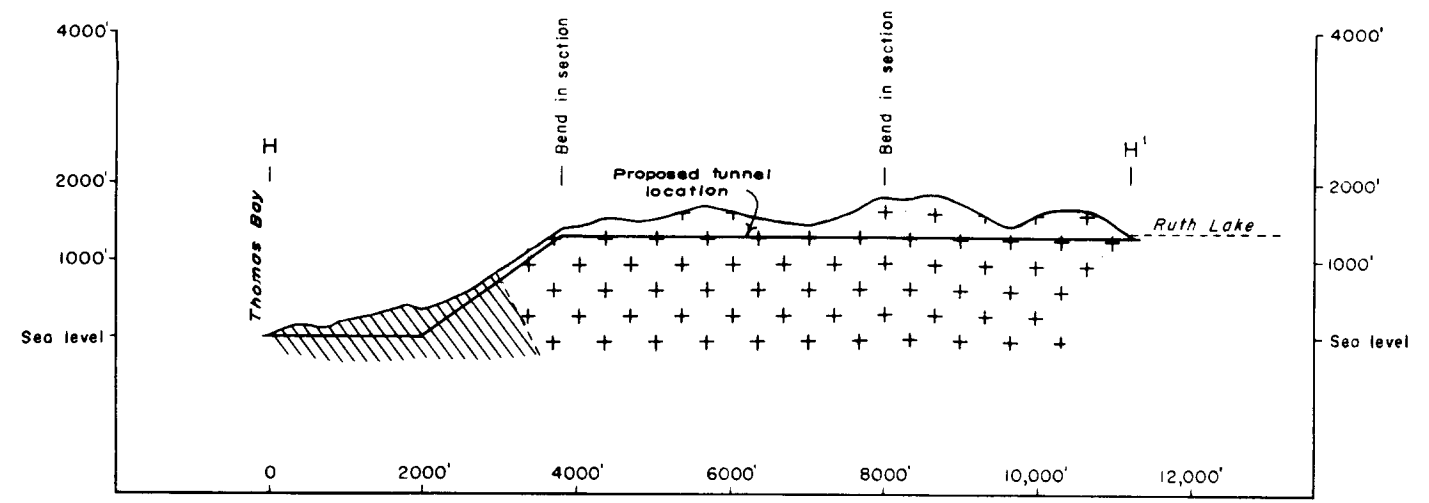
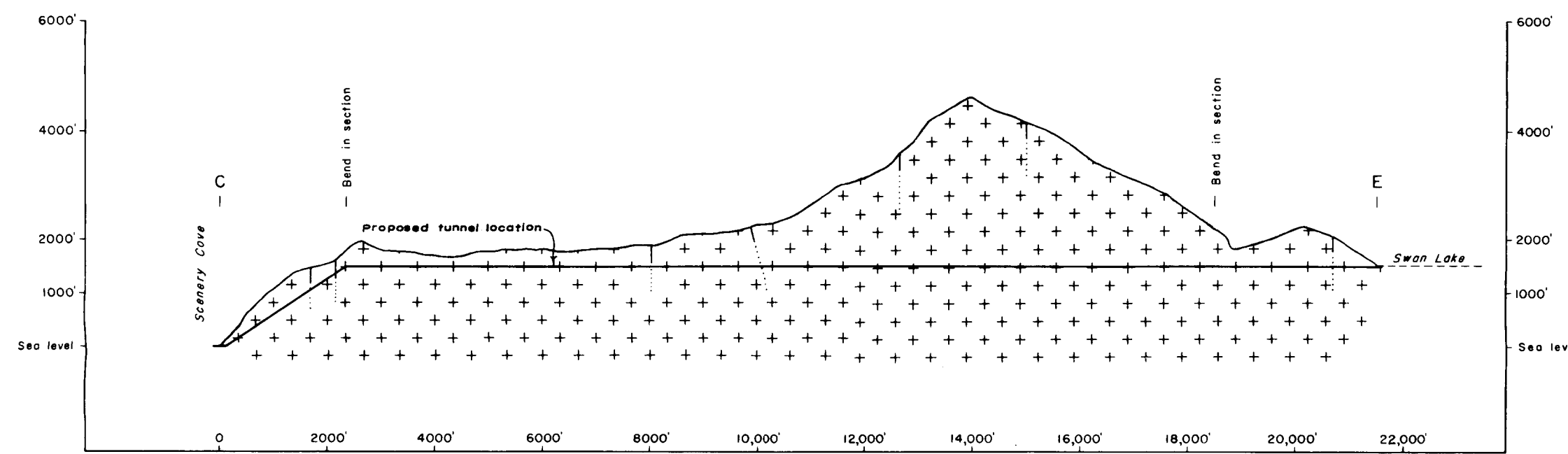
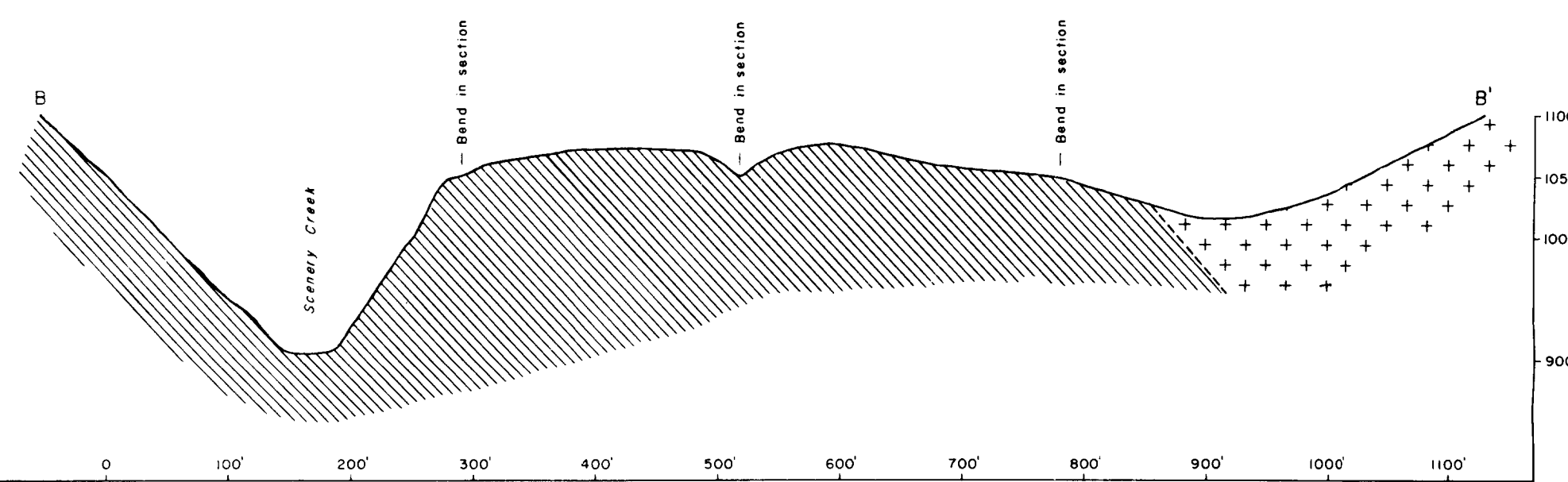
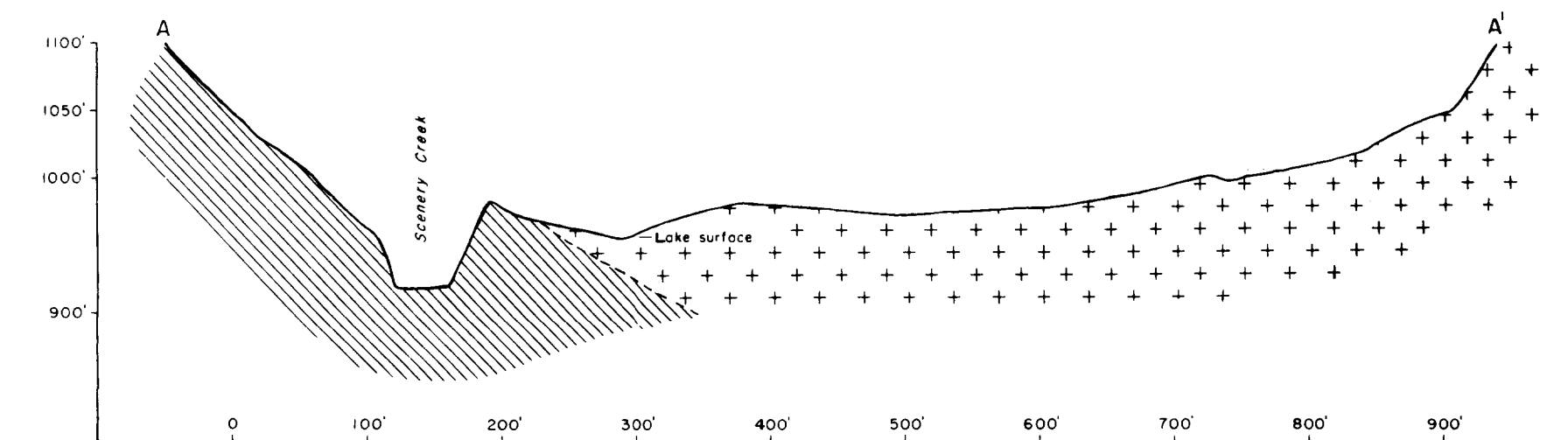
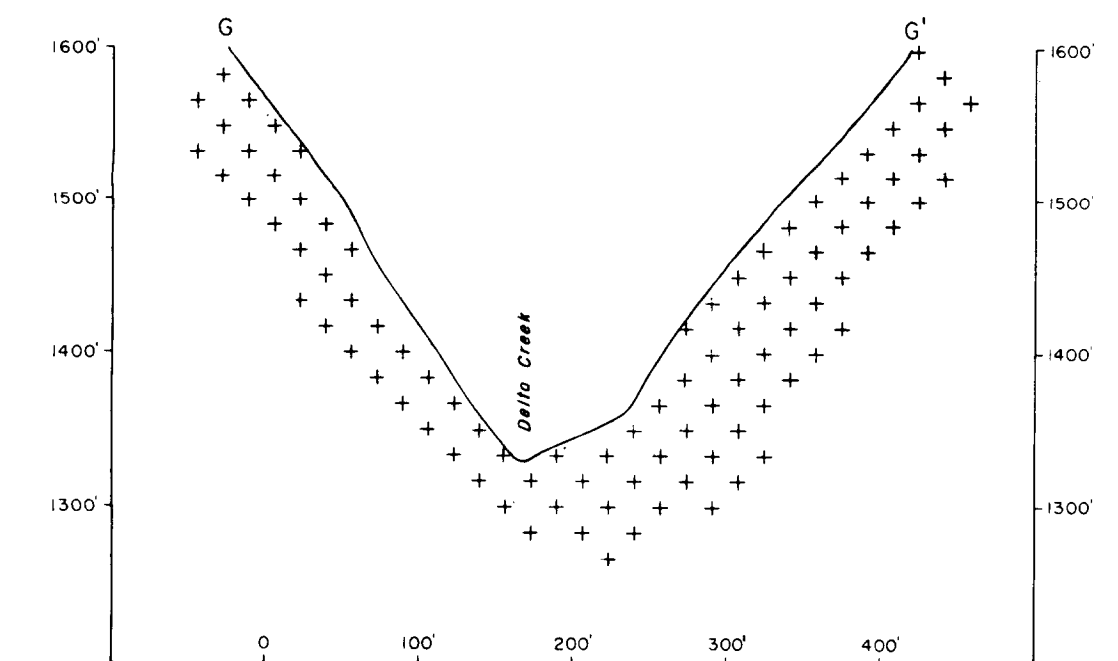
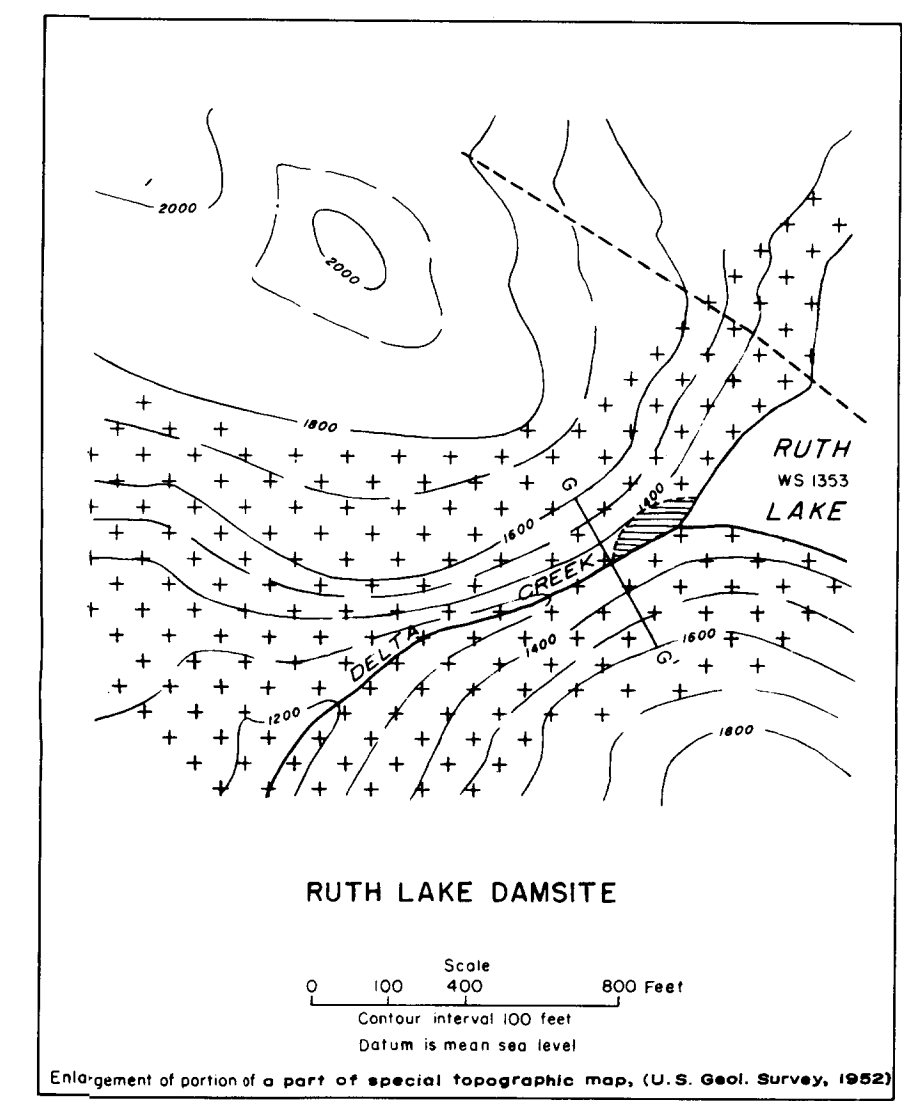
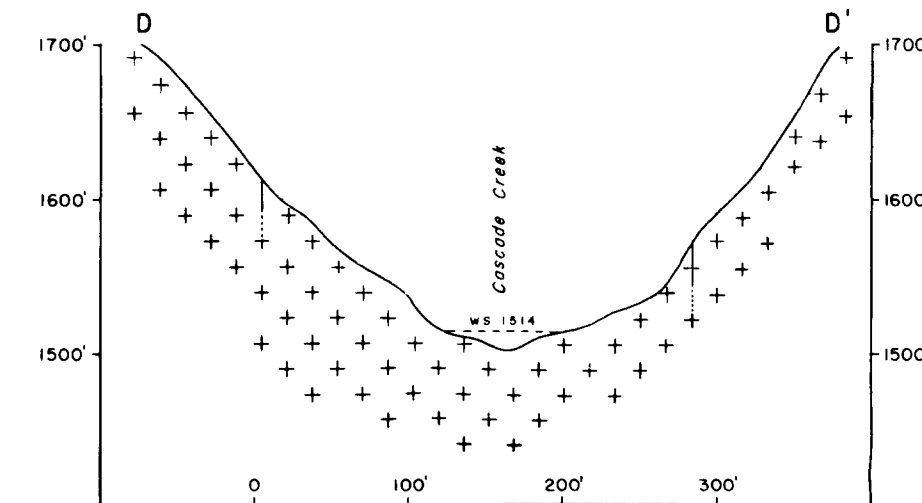
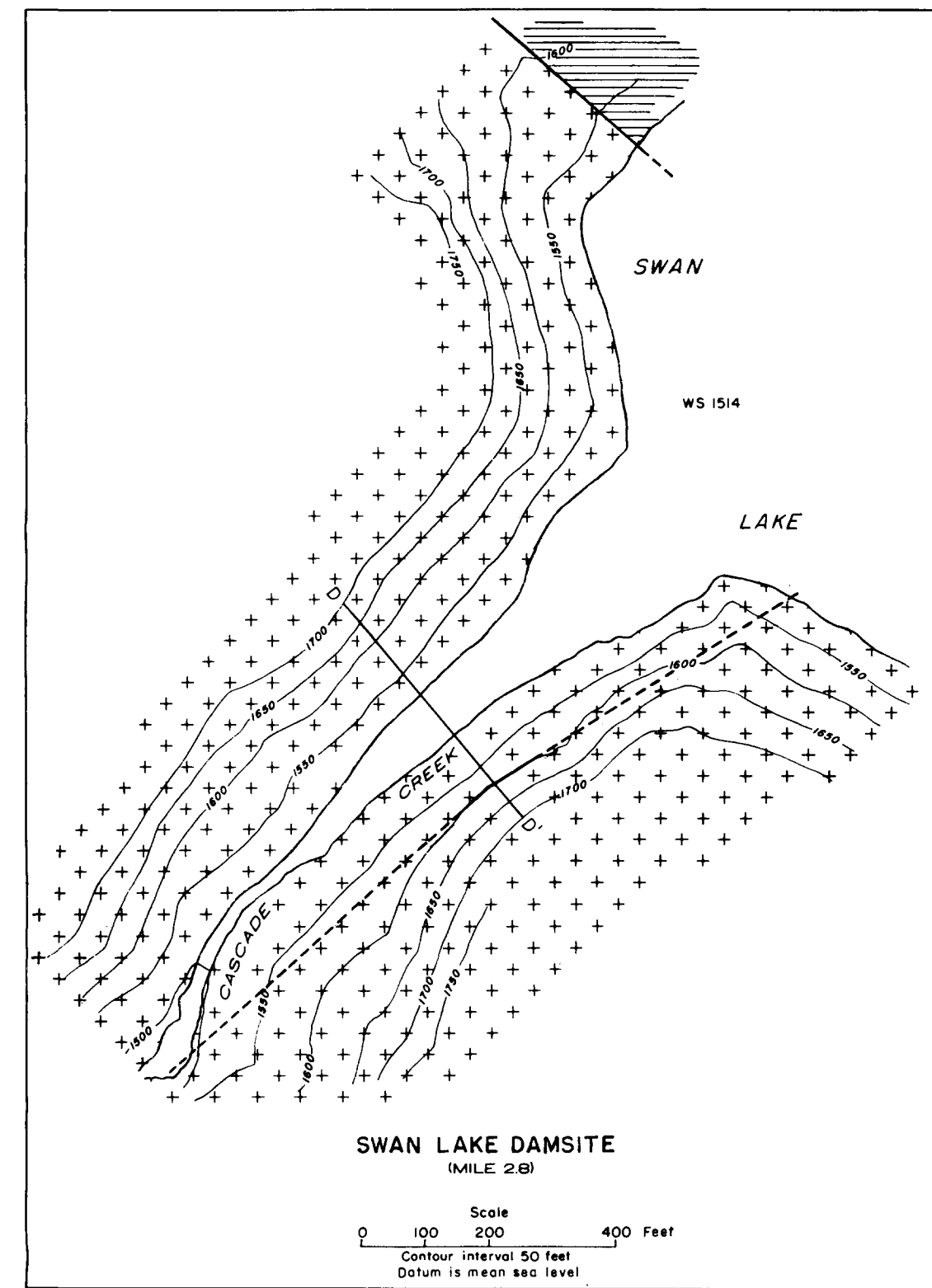


- EXPLANATION**
- Quartz diorite
  - Plagioclase gneiss
  - Calcareous gneiss
  - Hornblendite
  - Indefinite contact
  - Concealed contact
  - Lineament determined from aerial photographs. Dashed where inferred
  - Projection of surface trace of lineament
  - Depth of fracture not known



See Plate 8 for location of lines of sections C-C', C-E, F-F', H-H', and F-I

MAPS AND SECTIONS OF SCENERY LAKE, SWAN LAKE, AND RUTH LAKE POWERSITES