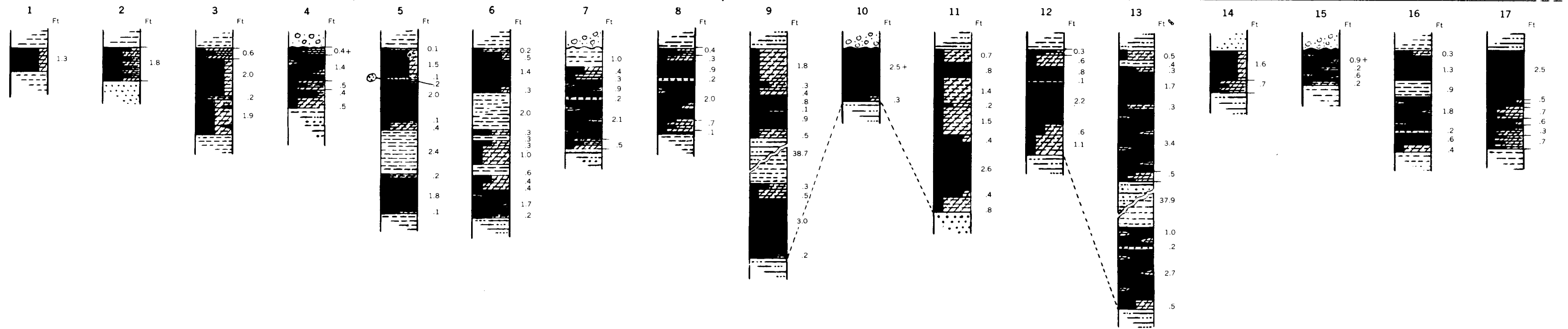


T. 2 N., R. 12 W.

T. 1 N., R. 12 W.

T. 1 N., R. 13 W.

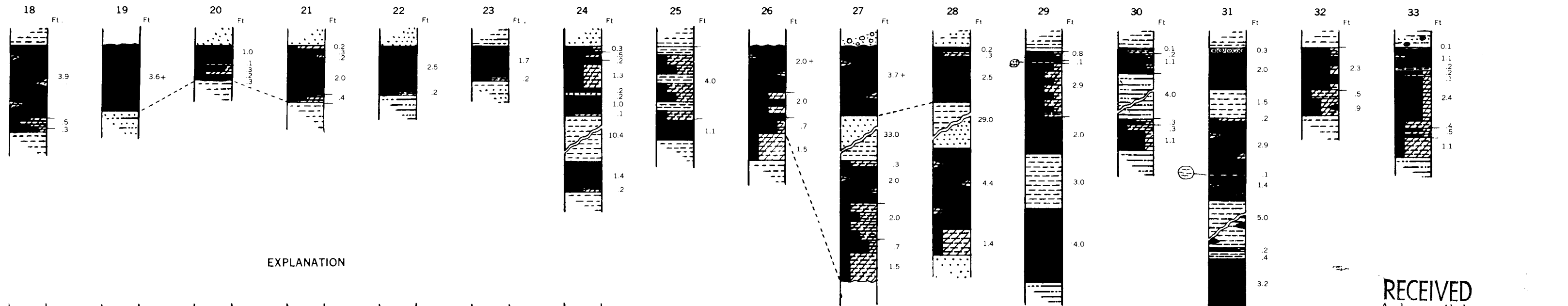


T. 1 N., R. 13 W.

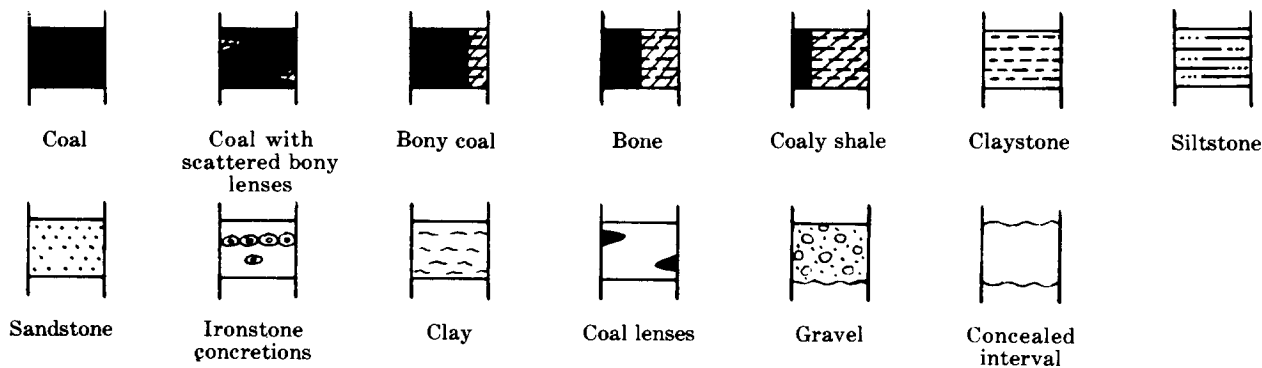
T. 1 S., R. 13 W.

T. 1 S., R. 14 W.

T. 2 S., R. 14 W.



EXPLANATION



RECEIVED
Anchorage, Alaska

JAN 4 1960

Division of Mines and Minerals
Alaska Dept. of Natural Resources

SECTIONS OF COAL BEDS AT LOCALITIES 1 TO 33 ON EAST SHORE OF COOK INLET BETWEEN CAPES KASILOF AND NINILCHIK, HOMER DISTRICT, ALASKA