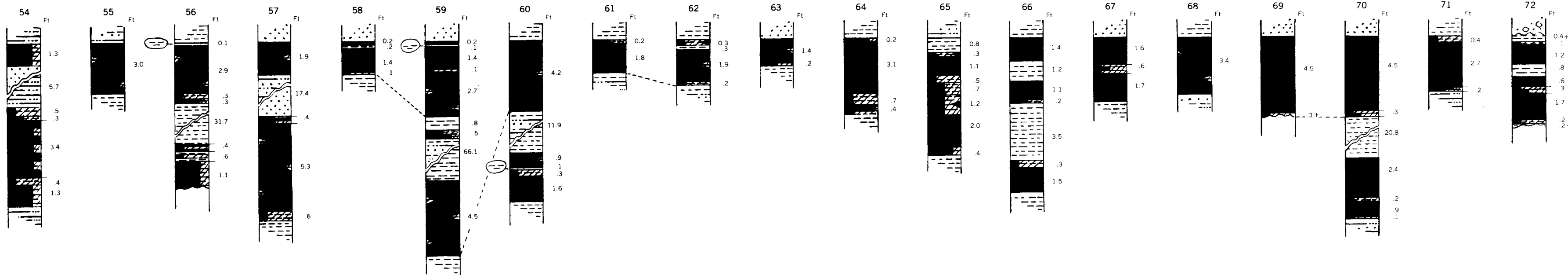


T. 2 S., R. 14 W.

T. 3 S., R. 14 W.

T. 4 S., R. 15 W.




T. 4 S., R. 15 W.

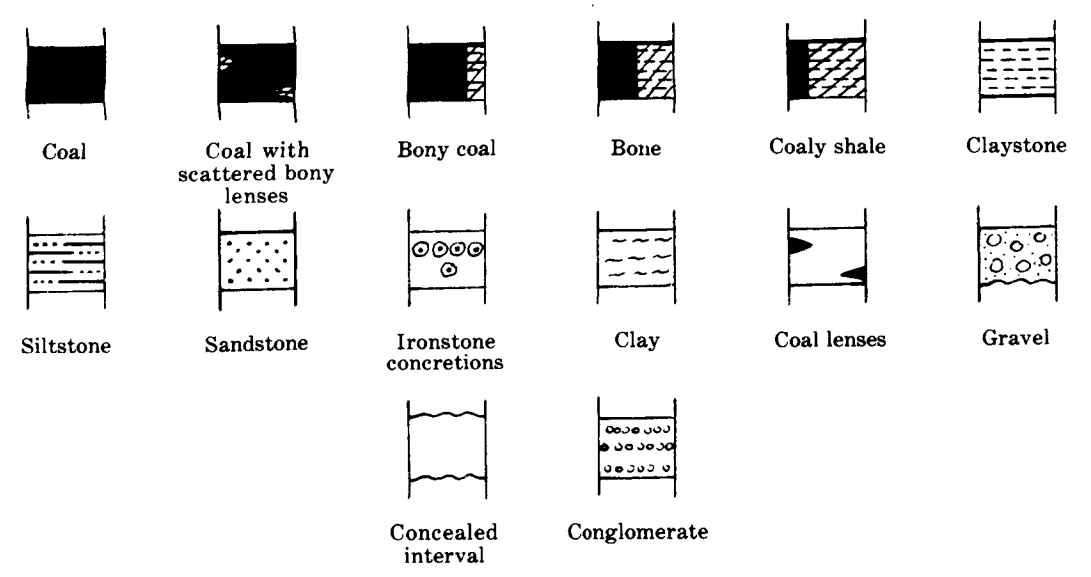
T. 5 S., R. 15 W.

T. 6 S., R. 15 W.

T. 6 S., R. 14 W.



EXPLANATION



SECTIONS OF COAL BEDS AT LOCALITIES 54 TO 90 ON EAST SHORE OF COOK INLET BETWEEN CAPE MINILCHIK AND BLUFF POINT, HOMER DISTRICT, ALASKA

RECEIVED  
Anchorage, Alaska  
JAN 4 1960  
Division of Mines and Minerals  
Alaska Dept. of Natural Resources