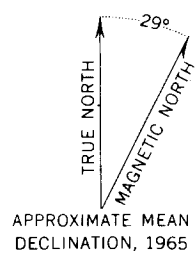
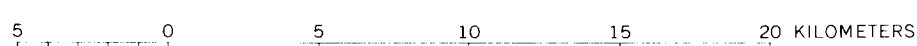



**MAP OF MINERAL OCCURRENCES AND FOSSIL LOCALITIES
ON ADMIRALTY ISLAND, ALASKA**



SCALE 1:250 000



CONTOUR INTERVAL 200 FEET
DATUM IS MEAN SEA LEVEL
DEPTH CONTOURS IN FEET—DATUM IS MEAN LOWER LOW WATER