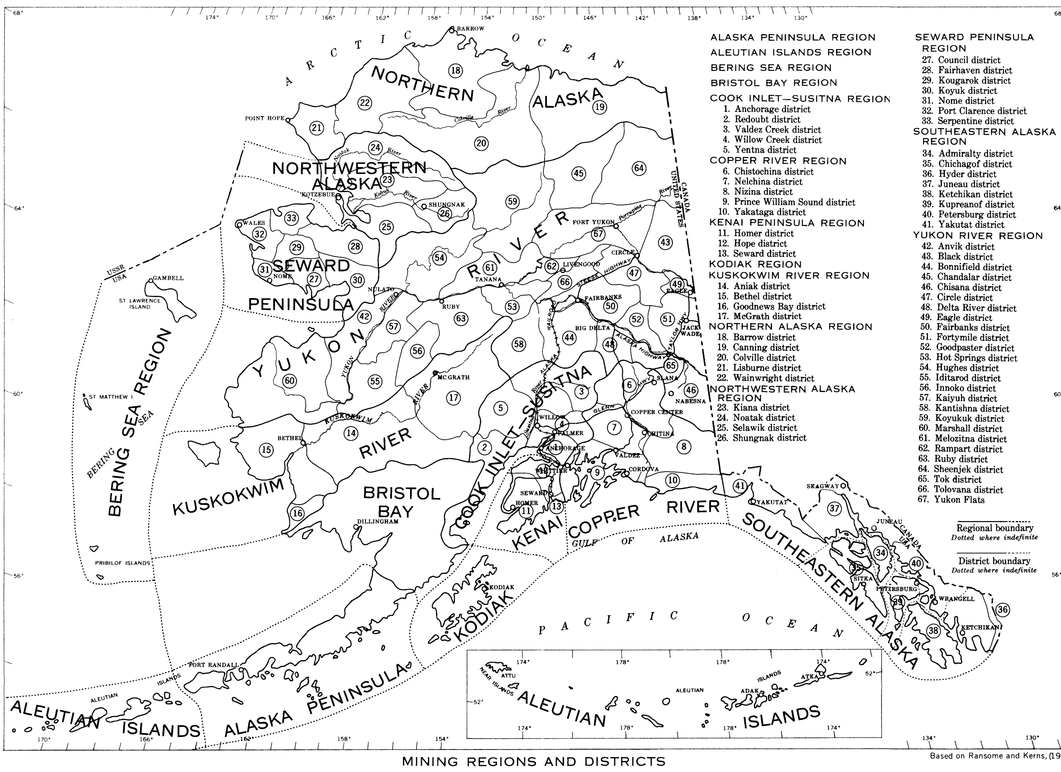

MINING REGIONS AND DISTRICTS

Based on Ransome and Kerns, (1954)

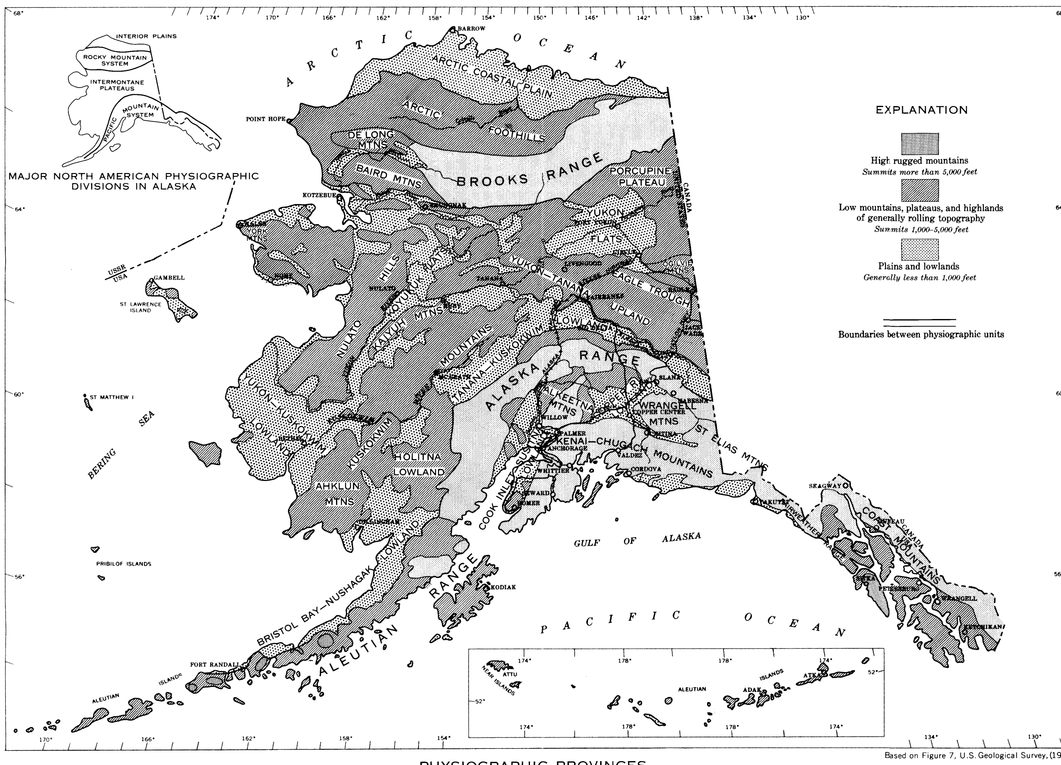

PHYSIOGRAPHIC PROVINCES

Based on Figure 7, U.S. Geological Survey, (1964)

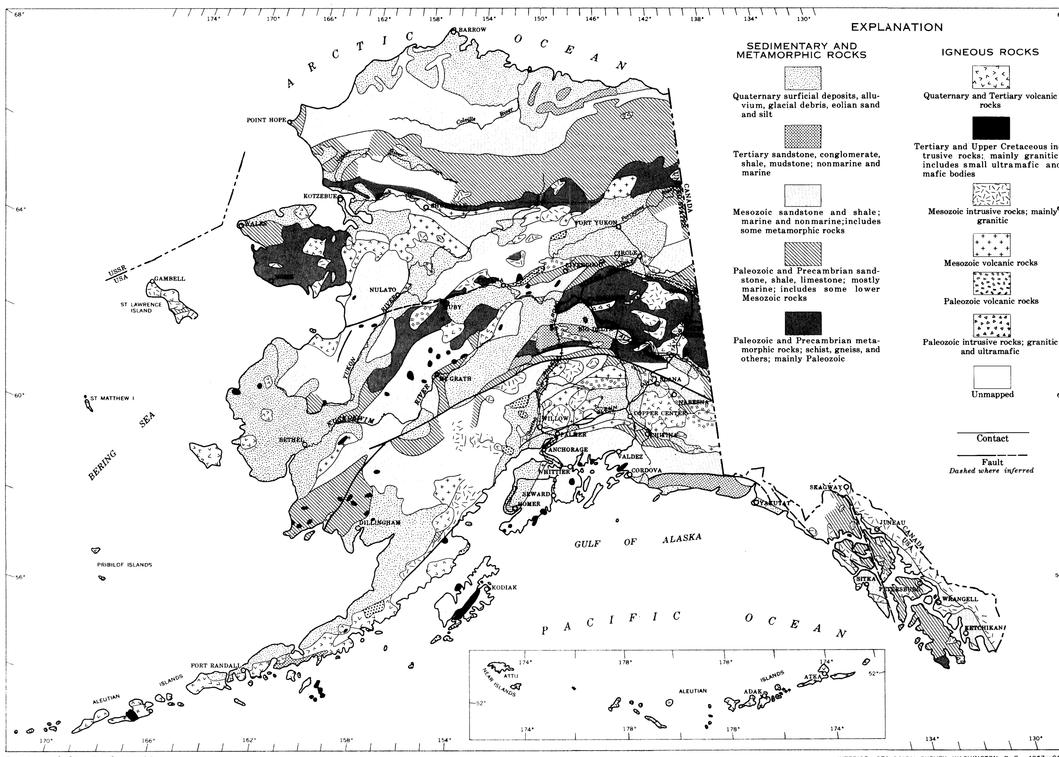

Base from U.S. Geological Survey, 1964

GENERALIZED GEOLOGIC MAP

INTERIOR—GEOLOGICAL SURVEY, WASHINGTON, D. C.—1967—G67065

Based on Figure 8, U.S. Geological Survey, (1964)

MAPS OF ALASKA SHOWING MINING REGIONS AND DISTRICTS PHYSIOGRAPHIC PROVINCES, AND GEOLOGY

200 0 200 400 MILES

200 0 200 400 KILOMETERS