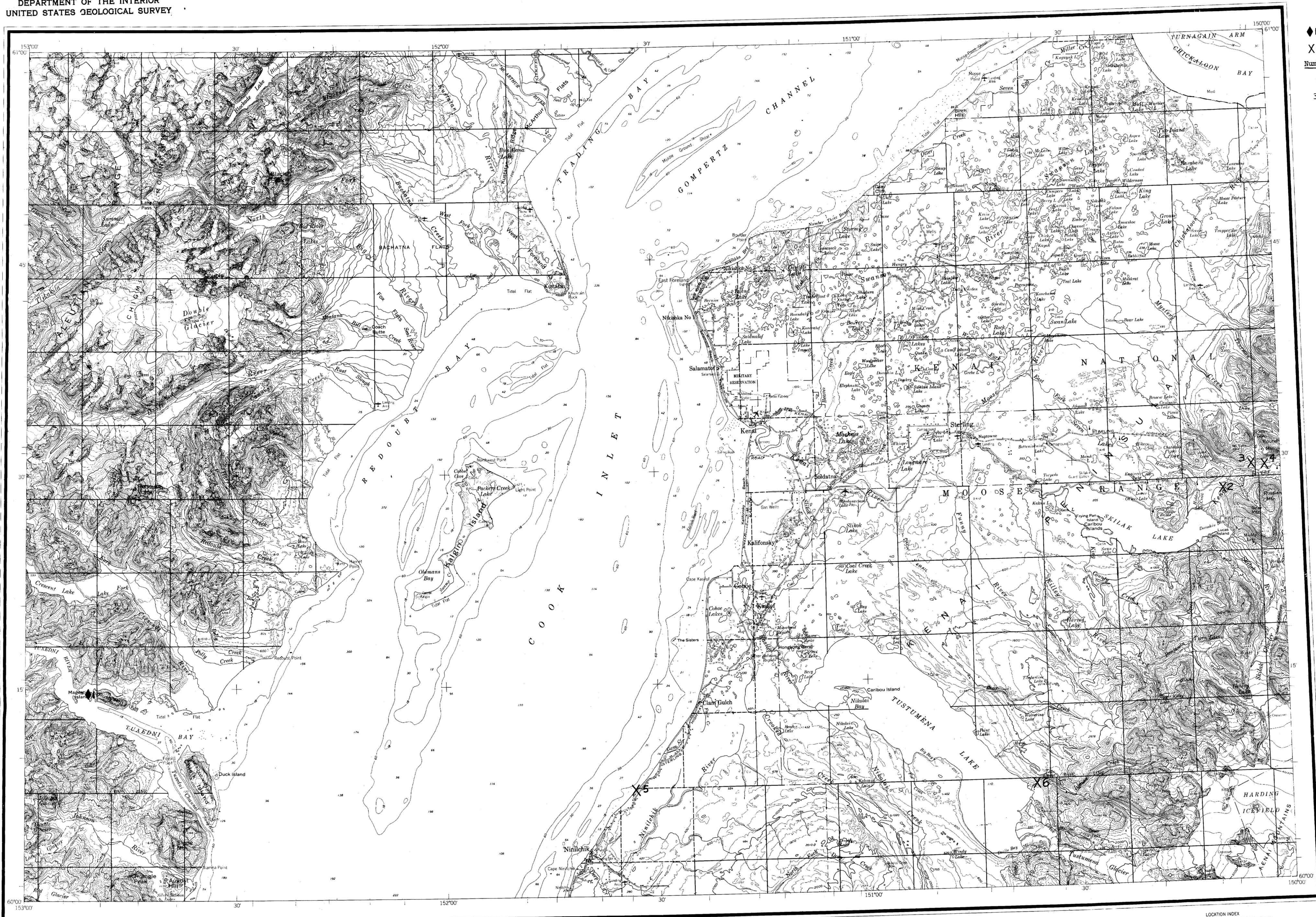


EXPLANATION

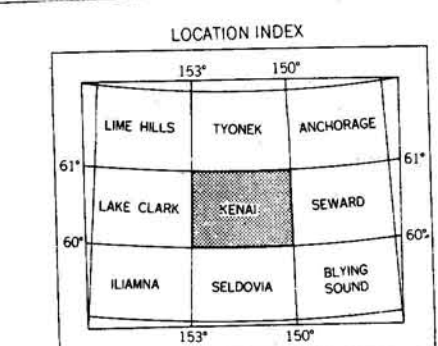
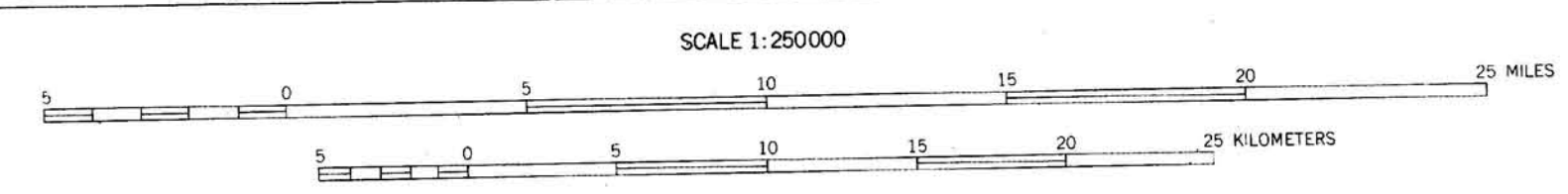
- ◆ Lode deposit
 - X5 Placer deposit
- Numbers refer to list below
- | Number | Name and principal reference | Commodity |
|--------|--|-----------|
| 1 | Tuxedni Bay: Grant, 1956 | Iron |
| 2 | Kenai River: Martin, Johnson, and Grant, 1915, p. 181-182, 197 | Gold |
| 3-4 | Unnamed occurrences: Jasper, 1967, p. 42-43 | Tungsten |
| 5 | Ninilchik: Martin, Johnson, and Grant, 1915, p. 111 | Gold |
| 6 | Indian Creek: Martin, Johnson, and Grant, 1915, p. 111 | Gold |

REFERENCES

- Grant, Arthur, 1956, Magnetite deposits at Tuxedni Bay, Alaska: U.S. Geol. Survey Bull. 1024-D, p. 95-106.
- Jasper, M. W., 1967, Geochemical investigations, Willow Creek southerly to Kenai Lake region, south central Alaska: Alaska Div. Mines and Minerals Geochem. Rept. 14, 47 p.
- Martin, G. C., Johnson, B. L., and Grant, U. S., 1915, Geology and mineral resources of Kenai Peninsula, Alaska: U.S. Geol. Survey Bull. 587, 243 p.



MAPPED, EDITED, AND PUBLISHED BY THE GEOLOGICAL SURVEY 1958



METALLIC MINERAL RESOURCES MAP OF THE KENAI QUADRANGLE, ALASKA

Compiled by Edward H. Cobb, 1972

For sale by U. S. Geological Survey, price \$5.00