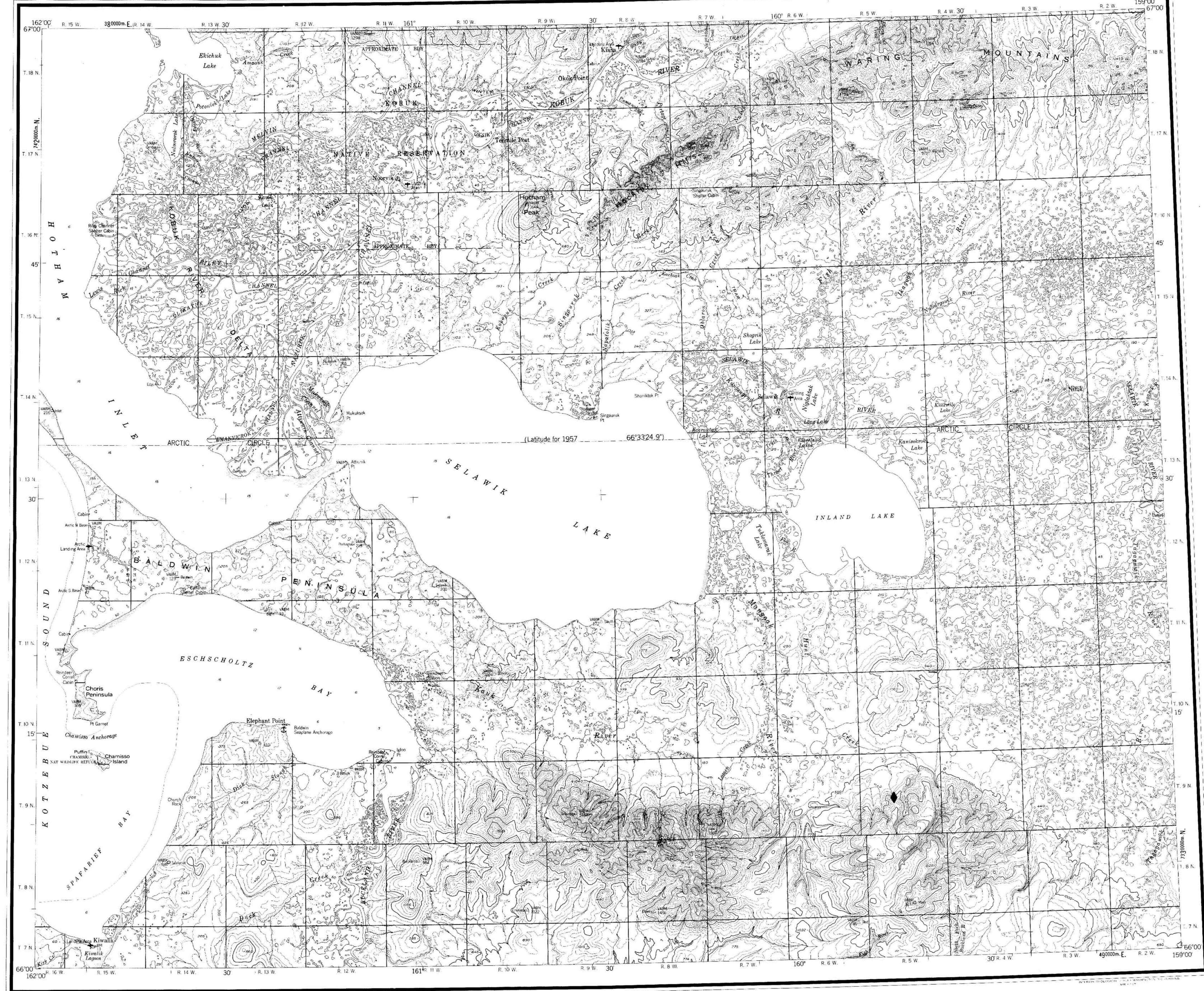


DEPARTMENT OF THE INTERIOR
UNITED STATES GEOLOGICAL SURVEY

SELAWIK




Base by U. S. Geological Survey, 1955

EXPLANATION

◆ Occurrence

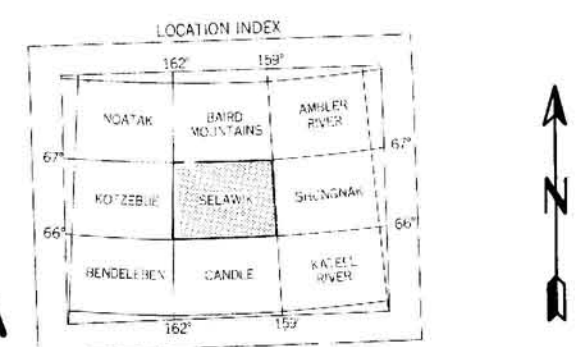
Name and principal reference

Hunt Creek; Elliott and Miller, 1969, p. 6 -- lead, zinc.



CONTOUR INTERVAL 100 FEET
DOTTED LINES REPRESENT 500 FOOT CONTOURS
DATUM IS MEAN SEA LEVEL
DEPTH CURVES IN FEET DATUM IS MEAN LOW WATER

METALLIC MINERAL RESOURCES MAP OF THE SELAWIK QUADRANGLE, ALASKA
Compiled by Edward H. Cobb, 1972



REFERENCE

Elliott, R. L., and Miller, T. P., 1969, Results of stream-sediment sampling in the western Candle and southern Selawik quadrangles, Alaska: U.S. Geol. Survey open-file rept., 61 p.

For sale by U. S. Geological Survey, price \$5.50