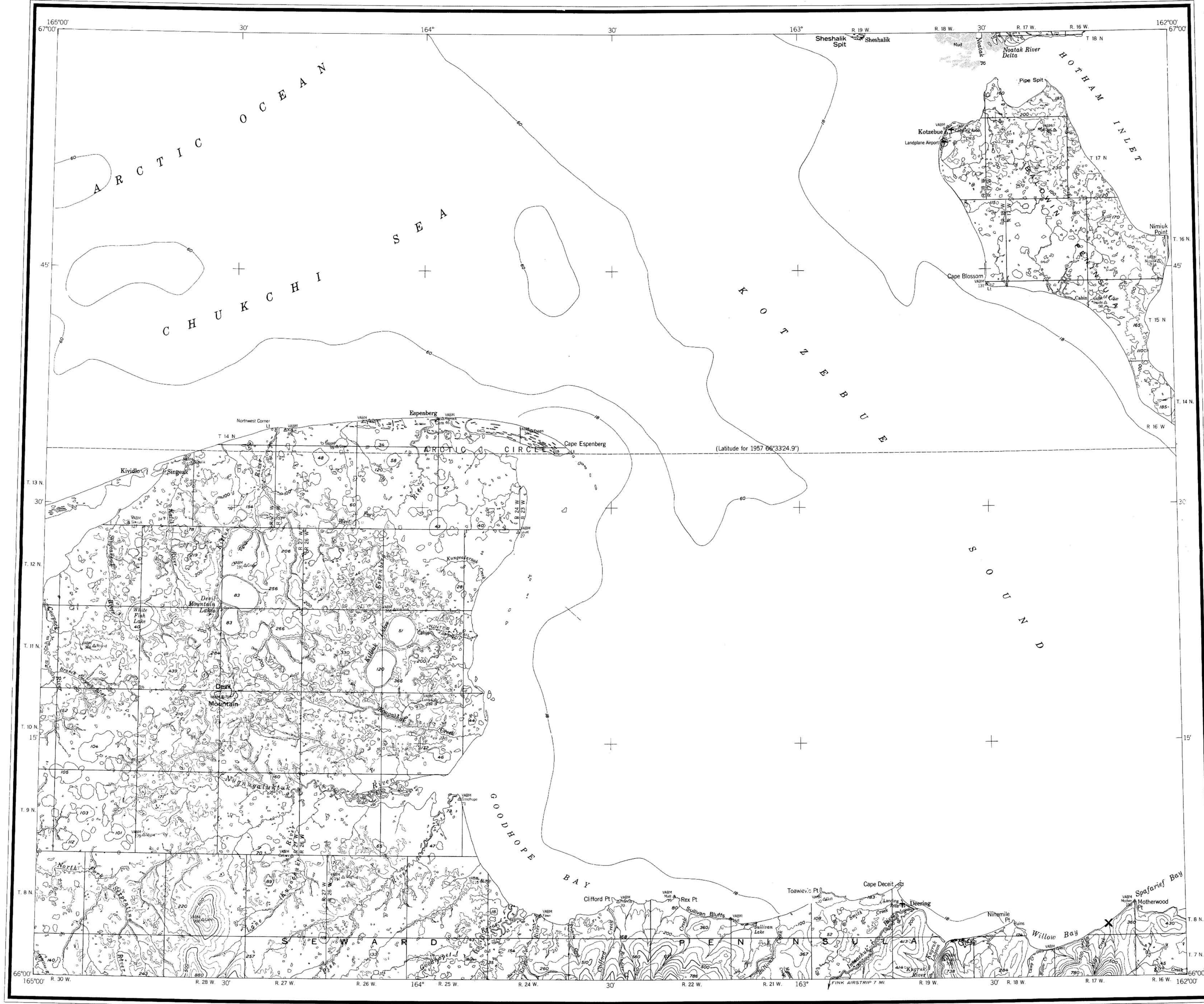


Kotzebue



EXPLANATION

X Occurrence

Name and principal references

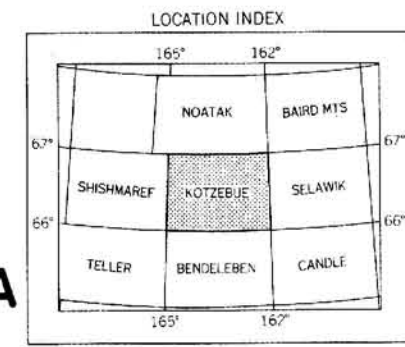
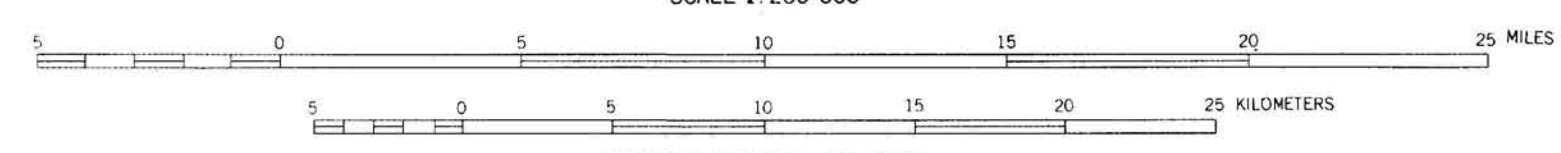
Alder Creek and beach: Mendenhall, 1902, p. 51; Smith, 1930, p. 34 -- gold

REFERENCES

Mendenhall, W. C., 1902, Reconnaissance from Fort Hamlin to Kotzebue Sound, Alaska, by way of Dall, Kamuti, Allen, and Kowak rivers: U.S. Geol. Survey Prof. Paper 10, 68 p.  
Smith, P. S., 1930, Mineral industry of Alaska in 1927: U.S. Geol. Survey Bull. 810, p. 1-64.

Base by U. S. Geological Survey, 1950

SCALE 1:250 000



For sale by U. S. Geological Survey, price \$1.50

METALLIC MINERAL RESOURCES MAP OF THE KOTZEBUE QUADRANGLE, ALASKA

Compiled by Edward H. Cobb, 1972