


JUNEAU

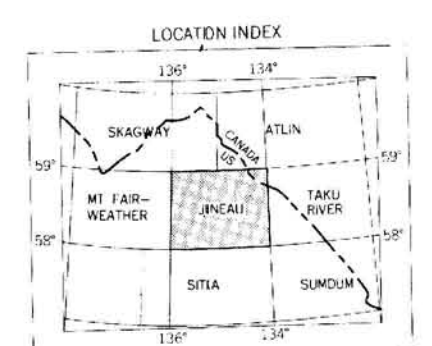
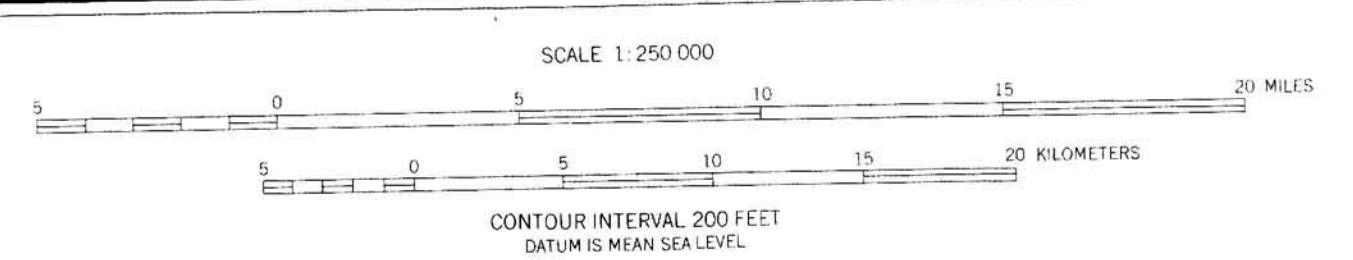
DEPARTMENT OF THE INTERIOR
UNITED STATES GEOLOGICAL SURVEY



LODE DEPOSITS		PLACER DEPOSITS			
Number	Name and principal reference(s)	Commodity 1/ 2/	Number	Name and principal reference(s)	Commodity 1/ 2/
1	Berg Mountain: Latham, Loney, and others, 1959, sample 22	RE	73	Windfall Creek: Spencer, 1906, p. 127-128; Wright and Wright, 1906, p. 36	Au
2	Unnamed occurrence: Latham, Loney, and others, 1959, sample 16	Co, Cu	74	Montana Creek: Spencer, 1906, p. 124	Au
3	Unnamed occurrence: Latham, Loney, and others, 1959, sample 17	Cu	75	McGinnis Creek: Spencer, 1906, p. 123-124	Au
4	Mount Young: MacKevett and others, 1971, p. 41	Cu, Ag, Zn	76	Nugget Creek: Spencer, 1906, p. 120-121	Au
5	Mount Young: Latham, Loney, and others, 1959, sample 18	Cu	77	Lemon Creek: Spencer, 1906, p. 119-120	Au
6	Unnamed occurrence: Latham, Loney, and others, 1959, sample 20	Cu	78	Lemon Creek: Spencer, 1906, p. 119	Au
7	Adams Inlet: MacKevett and others, 1971, p. 41-42	Cu, Co, Ag, Zn	79-81	Gold Creek: Spencer, 1906, p. 57-60, 77-85	Au
8	White Glacier: MacKevett and others, 1971, p. 42	Co, Cu, Ag, Zn	82	Lurvey Creek: Spencer, 1906, p. 80	Au
9	Sandy Cove: Reed, 1938, p. 65-68; MacKevett and others, 1971, p. 64-66	Cu, Fe, Au, RE, Ag	83	Lurvey Creek: Spencer, 1906, p. 79-80	Au
10	William Henry Bay: Latham, Loney, and others, 1959, sample 15; Matzko and Freeman, 1953, p. 44	Cu, Fe, Pb, RE			
11	Alaska-Ridgott: Tvenhofel, Reed, and Gates, 1949, p. 28-30	Cu, Au, Ag			
12	Howard Bay: Brooks, 1923, p. 21	Pb, Ag, Zn			
13	Ivanhoe: Knopf, 1911, p. 38-39	Au			
14	Bear: Knopf, 1911, p. 39-40	Au, Ag			
15	Horrible: Knopf, 1911, p. 39	Au, Pb			
16	Emmington: Knopf, 1911, p. 40-42	Au			
17	Ophir: Knopf, 1911, p. 39	Au			
18	Seward: Wright and Wright, 1906, p. 33	Au			
19	Johnson: Knopf, 1911, p. 43-44	Au			
20	Northern Bell: Wright and Wright, 1906, p. 32	Au			
21	Comet: Knopf, 1911, p. 42-43	Au			
22	Gold King: Wright and Wright, 1906, p. 34	Au			
23	Little Johnson: Wright and Wright, 1906, p. 34	Au			
24	Medicine Bird: Wright and Wright, 1906, p. 34	Au			
25	Creek Bay: Knopf, 1911, p. 47-48	Au			
26	Indiana: Knopf, 1911, p. 44	Cu, Au, Pb, Zn			
27	Juanin: Knopf, 1911, p. 44-47	Au, Ag, Pb, Zn			
28	Falls: Wright and Wright, 1906, p. 34	Cu, Au, Pb, Zn			
29	Fremming: Knopf, 1911, p. 47	Au			
30	California: Knopf, 1912, p. 46-47	Au, Pb			
31	Gold Standard: Knopf, 1912, p. 46-47	Au, Pb			
32	Aurora Borealis (AB): Knopf, 1912, p. 47-48	Au, Pb, Zn			
33	Basalt: Knopf, 1912, p. 48	Au, Zn			
34	Alaska-Washington: Knopf, 1912, p. 48-49	Au			
35	Mother Lode: Knopf, 1912, p. 49	Au			
36	Blue Jay: Knopf, 1912, p. 51	Au			
37	Joyce-Jensen: Knopf, 1912, p. 51	Au			
38	Moose S.: Knopf, 1912, p. 51	Au			
39	Black Chief: Knopf, 1912, p. 51	Au, Pb			
40	Corral-Spaulding: Wright, 1908, p. 89	Au, Pb, Zn			
41	E Pluribus Unum: Knopf, 1912, p. 50-51	Au, Pb, Zn			
42	Cascade: Knopf, 1912, p. 50	Au, Pb, Zn			
43	Dividend: Knopf, 1912, p. 49-50	Au, Pb			
44	Julia: Knopf, 1912, p. 50	Au			
45	Noonday: Knopf, 1912, p. 50	Au			
46	Rex: Spencer, 1906, p. 132	Au			
47	Puzzler: Knopf, 1912, p. 50	Au			
48	Eagle River (Amalga): Wright and Wright, 1906, p. 35; Knopf, 1912, p. 44-46	Cu, Au, Pb, Zn			
49	Oleason: Knopf, 1912, p. 51-52	Au			
50	Mitchell & McPherson: Knopf, 1912, p. 53	Au, Pb			
51	St. Louis: Knopf, 1912, p. 52	Au, Pb			
52	Sussex: Knopf, 1912, p. 52	Au			
53	Holland-Alaska: Smith, F. S., 1936, p. 16	Au			
54	Smith & Heid: Knopf, 1912, p. 53	Au, Cu, Au, Pb, Zn			
55	Windfall Creek: Knopf, 1912, p. 55	Au			
56	Montana Basin: Knopf, 1912, p. 55	Au			
57	Peterson: Knopf, 1912, p. 53-54	Au			
58	McGinnis Creek: Spencer, 1906, p. 124	Au			
59	Mendenhall: Knopf, 1912, p. 59-60	Au, Pb			
60	Treasury Hill: Knopf, 1912, p. 55-58	Au			
61	Dull & Stephens: Knopf, 1912, p. 58	Au			
62	Winn: Knopf, 1912, p. 59	Au			
63	Lemon Creek: Spencer, 1906, p. 119-120	Cu, Au, Pb, Zn			
64	Clark: Spencer, 1906, p. 118	Cu, Au			
65	Doran: Knopf, 1912, p. 60	Au			
66	Wagner: Spencer, 1906, p. 117	Cu, Au, Pb, Zn			
67	Boston: Wright, 1907, p. 55	Au			
68	Hallam: Spencer, 1906, p. 63-66	Au			
69	Ebner: Spencer, 1906, p. 66-69	Cu, Au, Pb, Zn			
70	Humboldt: Spencer, 1906, p. 68-69	Au			
71	Alaska-Juneau: Spencer, 1906, p. 69-73; Smith, F. S., 1942, p. 16; Koehmann and Bergendahl, 1968, p. 20-21	Cu, Au, Pb, Ag, Zn			
72	Ground Hog: Spencer, 1906, p. 73-74	Au			
73	Perseverance: Spencer, 1906, p. 74-76	Au, Pb, Ag, Zn			
74	Bull Consolidated: Wright and Wright, 1906, p. 38	Au			
75	Clark (Sunset Cove): Buddington, 1926, p. 50-52	Sb, Au, Pb, Ag, Zn			
76	Silver Queen: Spencer, 1904, p. 35-36; Spencer, 1906, p. 36, 50-55	Sb, Cu, Au, Pb, Ag, Zn			
77	Anderson: Spencer, 1906, p. 55	Au, Pb, Ag, Zn			
78	Gould & Curry: Spencer, 1906, p. 36	Au, Zn			
79	Reagan: Spencer, 1906, p. 55-57	Cu, Au, Pb, Ag, Zn			
80	Welson-Lott (Gold Belt): Smith, F. S., 1917, p. 32	Au			
81	Middle Peak: Latham, Loney, and others, 1959, sample 8	Cu, Pb			
82	Penn-Alaska: Chapin, 1916, p. 76	Au			
83	Douglas Mining Co.: Buddington, 1926, p. 50	Cu, Au, Zn			
84	Jersey City: Eakin, 1915, p. 98	Au			
85	Alaska-Treadwell (Mexican, Ready Bullion, Seven Hundred Foot, Treadwell): Spencer, 1906, p. 50-116; West and Benson, 1955, p. 53	Cu, Au, Pb, Mo, Ag, W, Zn			
86	Nevada Creek (Alaska Treasure): Wright and Wright, 1906, p. 39-40; Spencer, 1906, p. 92-93; Brew and Ford, 1969, table 2	Cu, Au, Pb, Zn			
87	Fortage: Wright, 1906, p. 150	Cu, Au, Pb			
88	Manfield: Wright, 1907, p. 59	Cu, Pb, Zn			
89	Admiralty-Alaska (Funter Bay): Buddington, 1926, p. 41-46; Reed, 1942; Holt and Moss, 1946; Barker, 1963	Cu, Au, Pb, Mo(?) Ni, Zn			
90	Alaska Domo: Mertie, 1921, p. 116-118	Cu, Au, Pb, Ag			
91	Hawk Inlet: Buddington, 1926, p. 41-44, 47-50	Cu, Au, Pb, Ag, Zn			
92	Unnamed occurrence: Latham, Pomeroy, and others, 1965, p. B44, sample 5	Cr, Ni			
93	Mammoth: Wright, 1906, p. 150	Au, Pb, Zn			
94	Unnamed occurrence: Latham, Pomeroy, and others, 1965, p. B44, samples 26, 27	RE			

Base by U.S. Geological Survey 1962

EXPLANATION
◊ 21 Lode deposit } numbers refer to accompanying list
x 73 Placer deposit }



METALLIC MINERAL RESOURCES MAP OF THE JUNEAU QUADRANGLE, ALASKA

Compiled by Edward H. Cobb, 1972