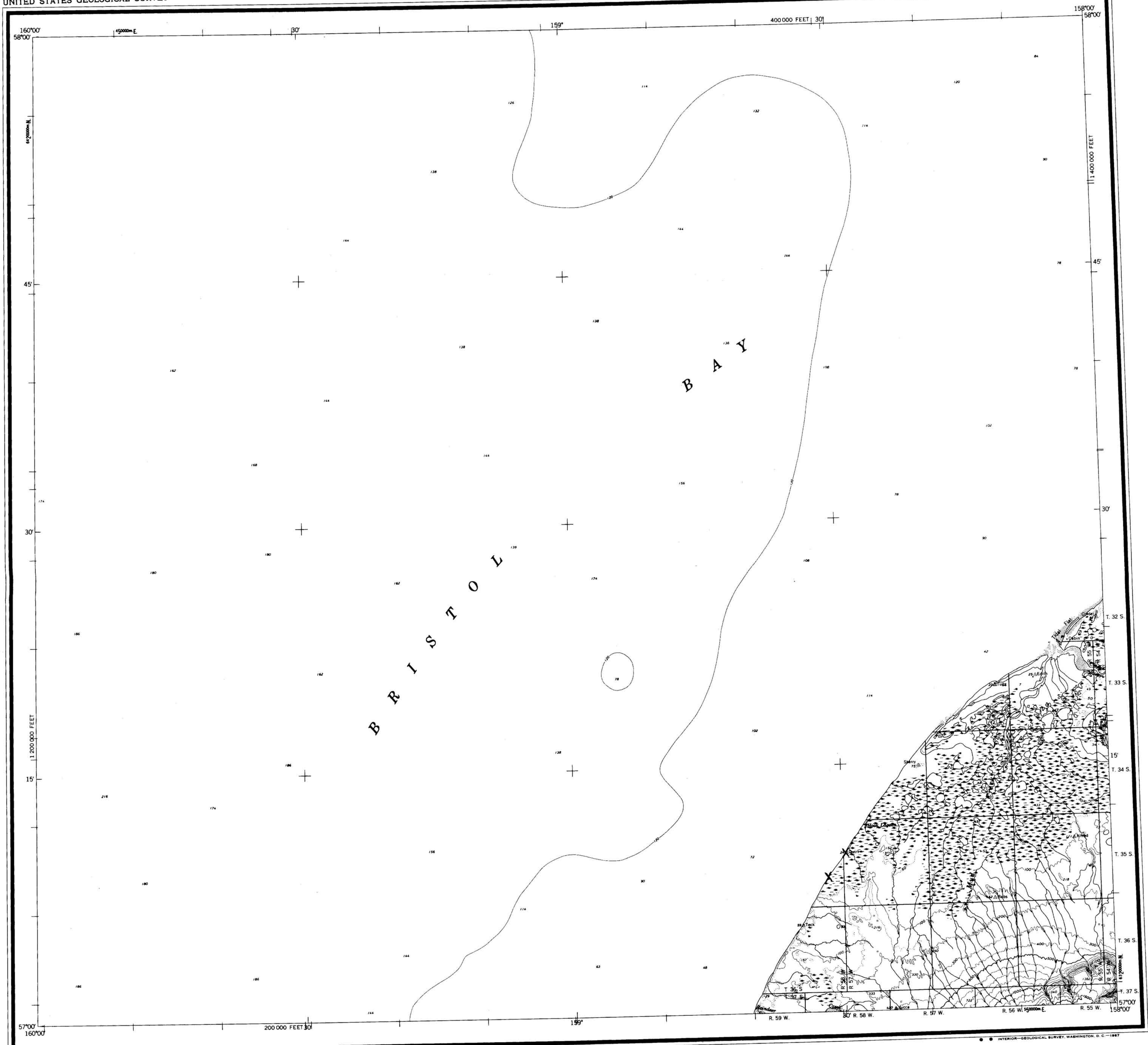


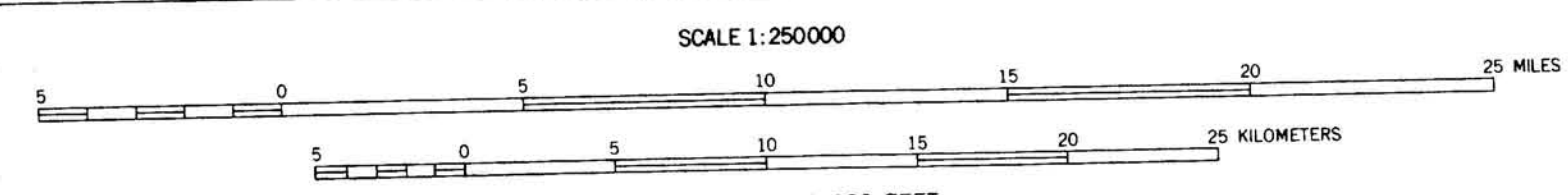
BRISTOL BAY



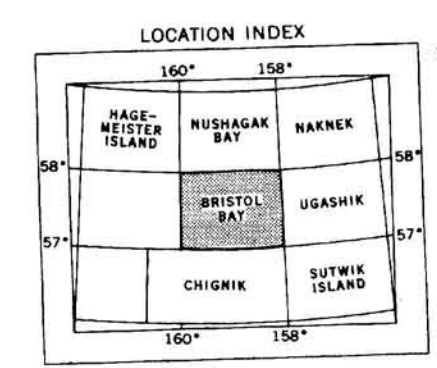
Base by U. S. Geological Survey, 1963

EXPLANATION
 X Placer concentrate samples: Cinder River Beach; Berryhill, 1963, p. 31-33 - gold

REFERENCE
 Berryhill, R. V., 1963, Reconnaissance of beach sands, Bristol Bay, Alaska: U.S. Bur. Mines Rept. Inv. 5214, 48 p.



SCALE 1:250000
 CONTOUR INTERVAL 100 FEET
 DOTTED LINES REPRESENT 50 FOOT CONTOURS
 DATUM IS MEAN SEA LEVEL



For sale by U. S. Geological Survey, price \$5.00

METALLIC MINERAL RESOURCES MAP OF THE BRISTOL BAY QUADRANGLE, ALASKA

Compiled by Edward H. Cobb
1972